

## **Appendix Two – Recommended catchment area amendments for Community & Voluntary Controlled schools**

Below are maps of the **2023-24** catchment boundaries shown in dark blue and the recommended **2024-25** boundaries are shown in light blue. Red lines are the boundaries of other schools. These maps were included in the individual admissions policies for schools that were consulted on.

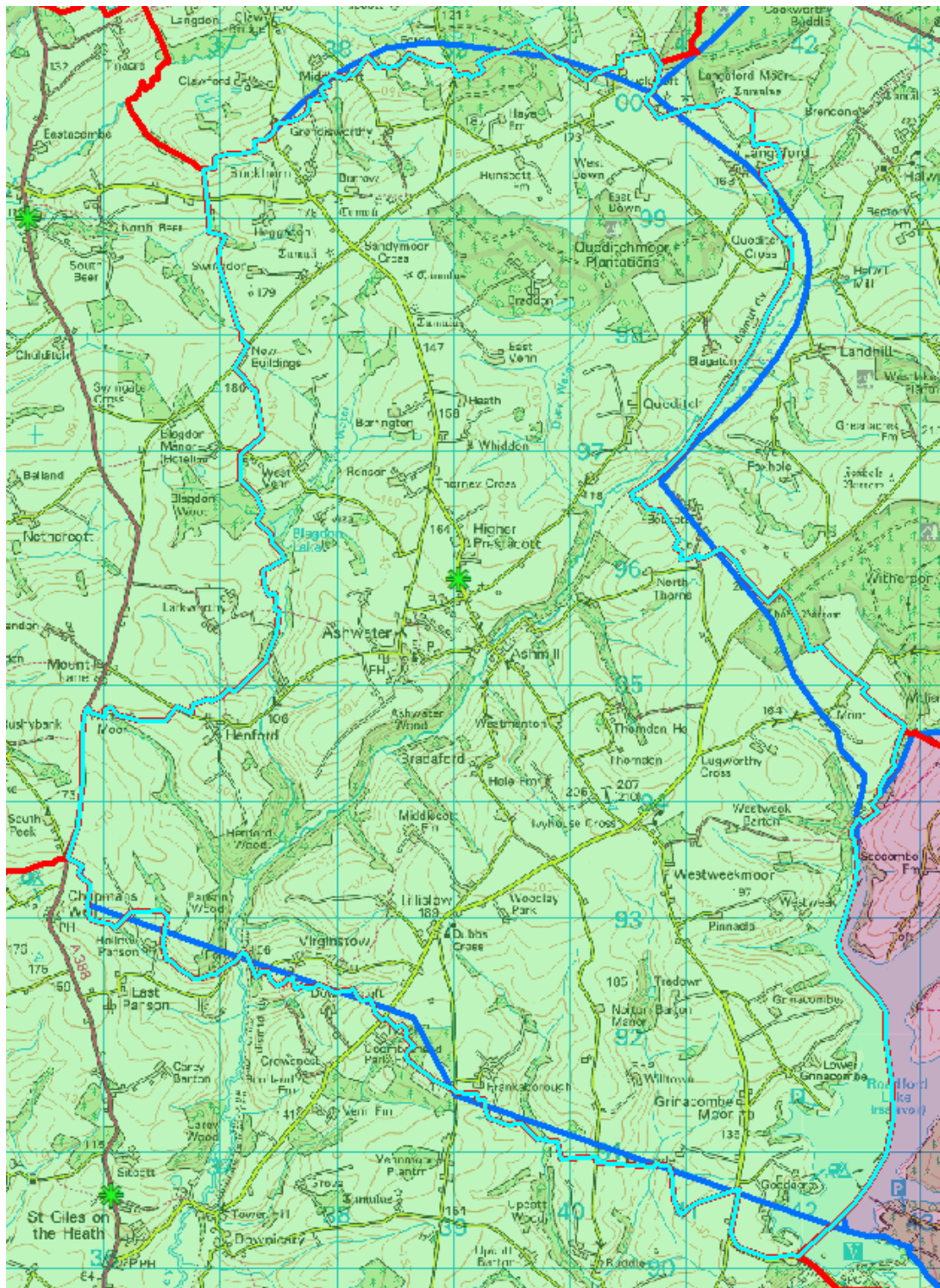
Maps are screenshots from the Devon school area mapping system at [DCC School Designation Areas - 2023-2024 \(devon.gov.uk\)](https://devon.gov.uk/dcc-school-designation-areas-2023-2024)

Recommendation: to approve the catchment boundary changes as part of individual admission policies. Please see additional information in the report at “**Appendix 2 Consultation responses to Changes to Catchment Area**” where responses to the consultation have been received for specific schools:

Berrynarbor Church of England Primary School  
Countess Wear Community School  
Hatherleigh Primary School  
Ilfracombe Infant and Nursery School  
Ilfracombe Church of England Junior School  
Newton Poppleford Primary School  
Sidmouth College  
South Molton Community Primary School  
Willand School  
Wynstream School

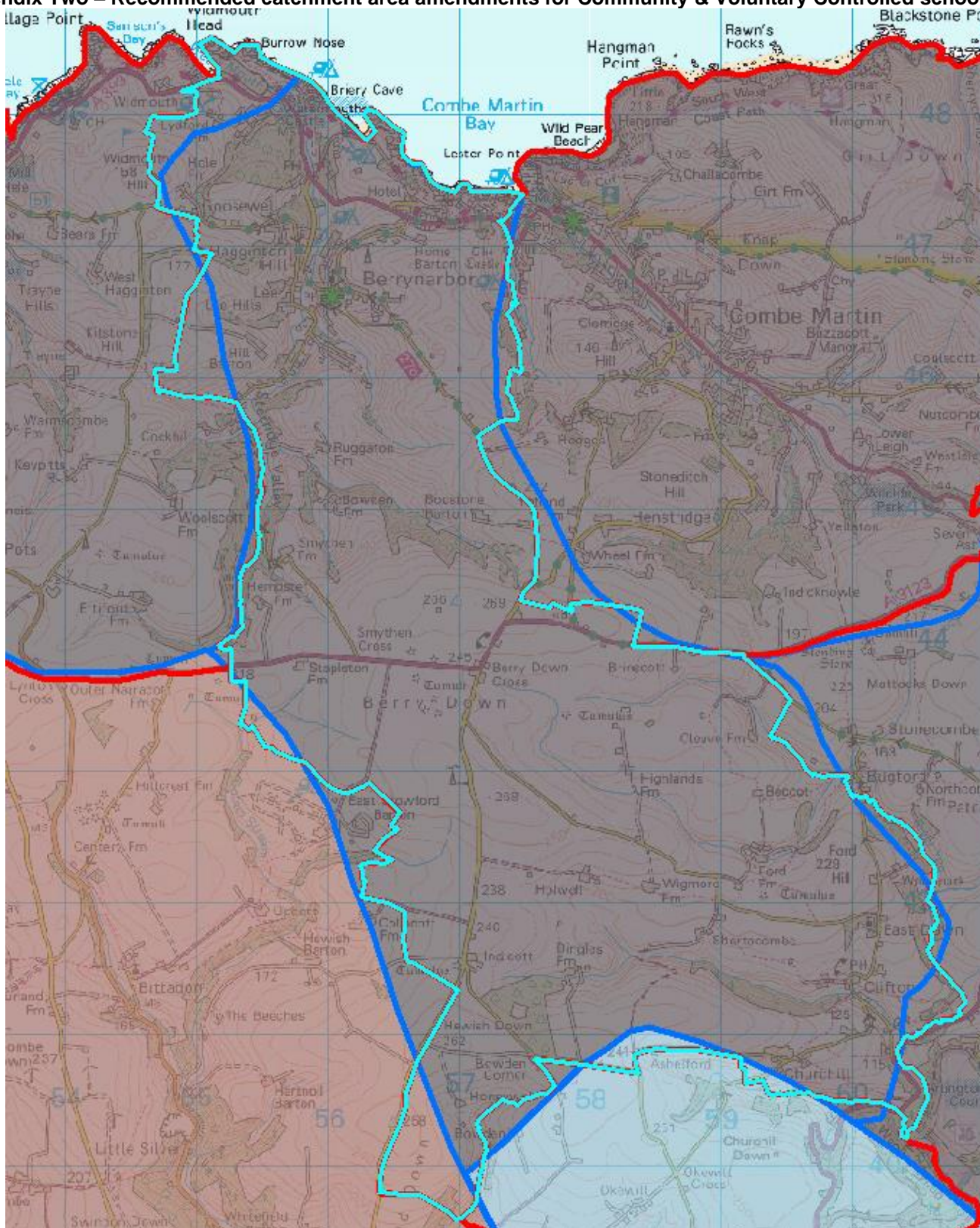
Appendix Two – Recommended catchment area amendments for Community & Voluntary Controlled schools

Ashwater Primary School



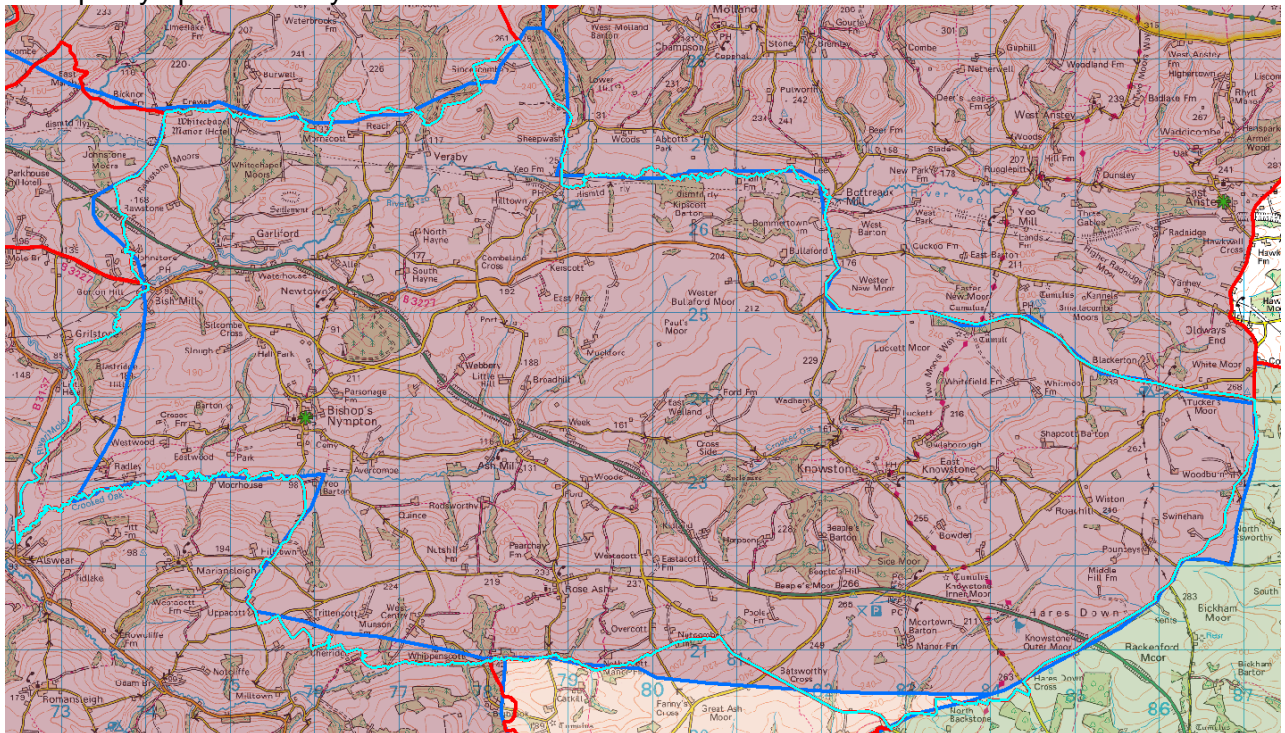
Berrynarbor Church of England Primary School

Appendix Two – Recommended catchment area amendments for Community & Voluntary Controlled schools



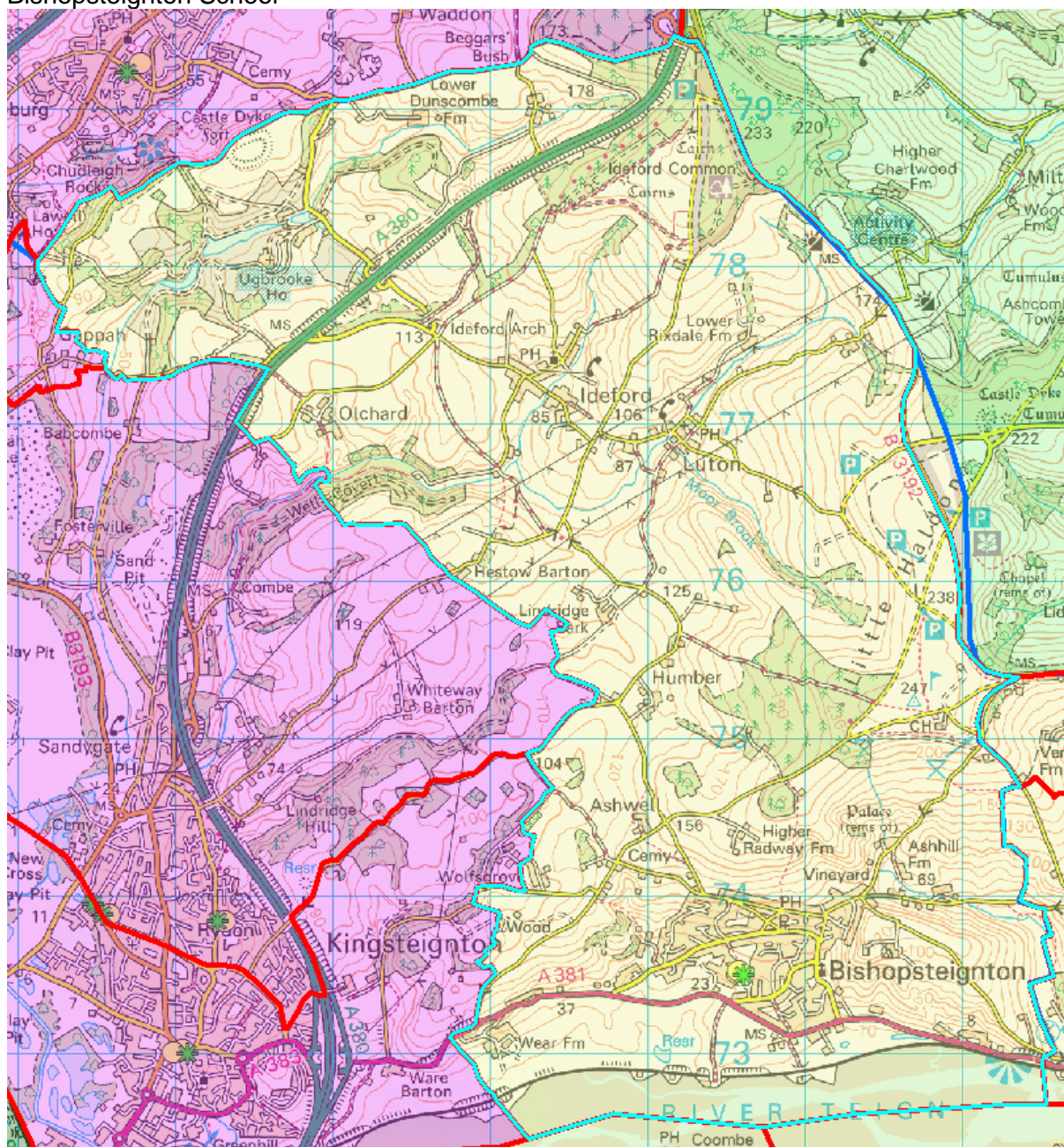
Appendix Two – Recommended catchment area amendments for Community & Voluntary Controlled schools

Bishops Nympton Primary School



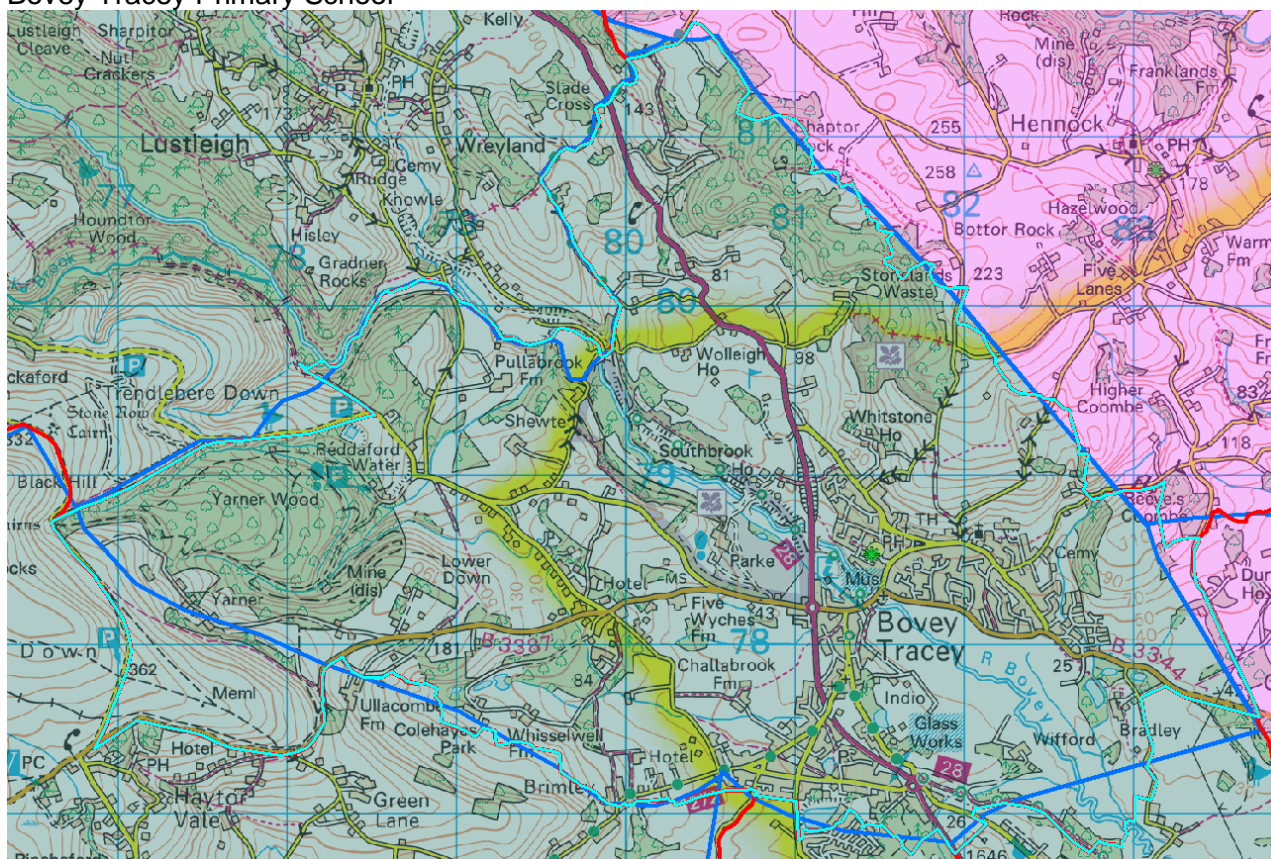
## Appendix Two – Recommended catchment area amendments for Community &amp; Voluntary Controlled schools

## Bishopsteignton School



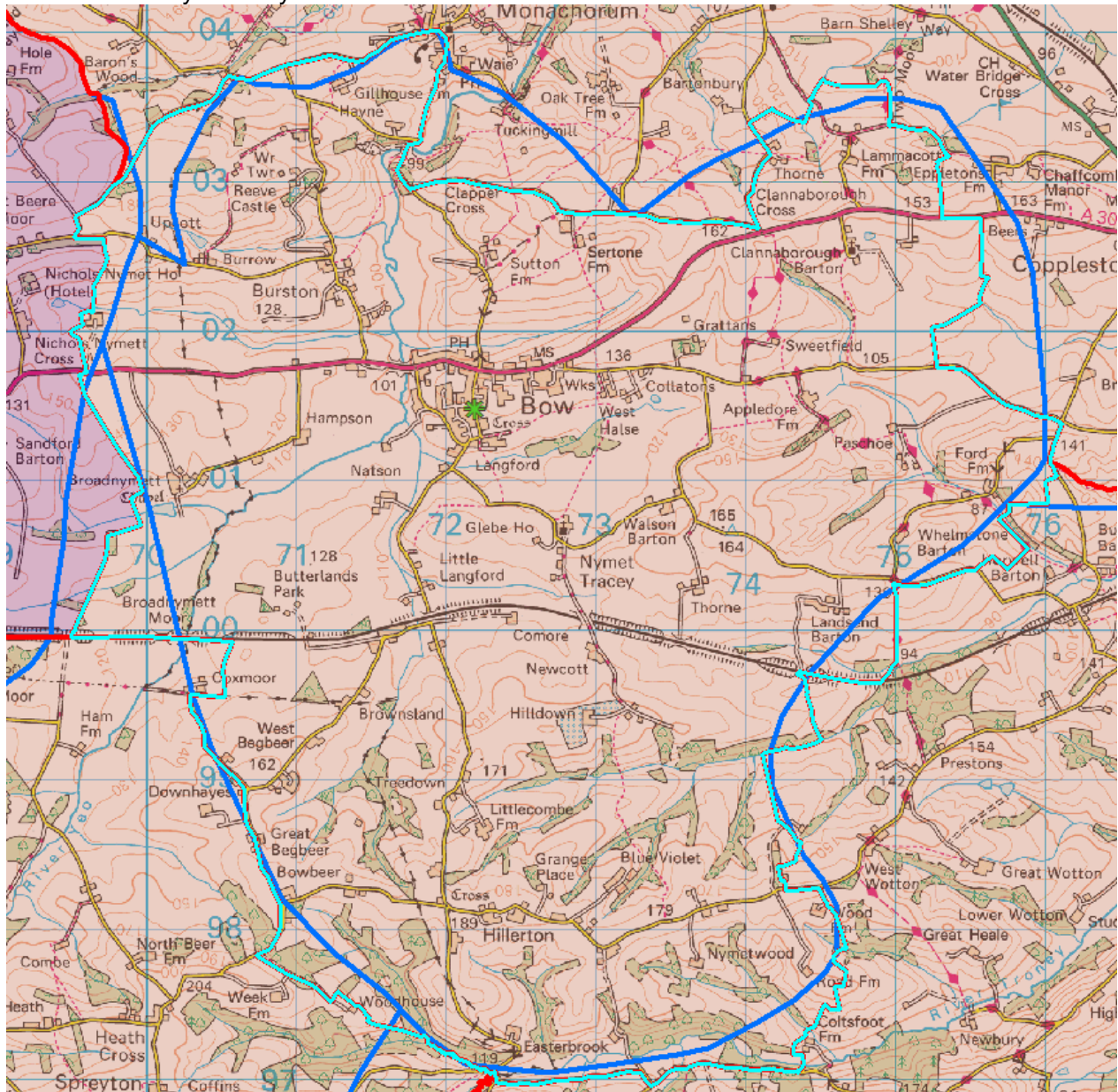
## Appendix Two – Recommended catchment area amendments for Community &amp; Voluntary Controlled schools

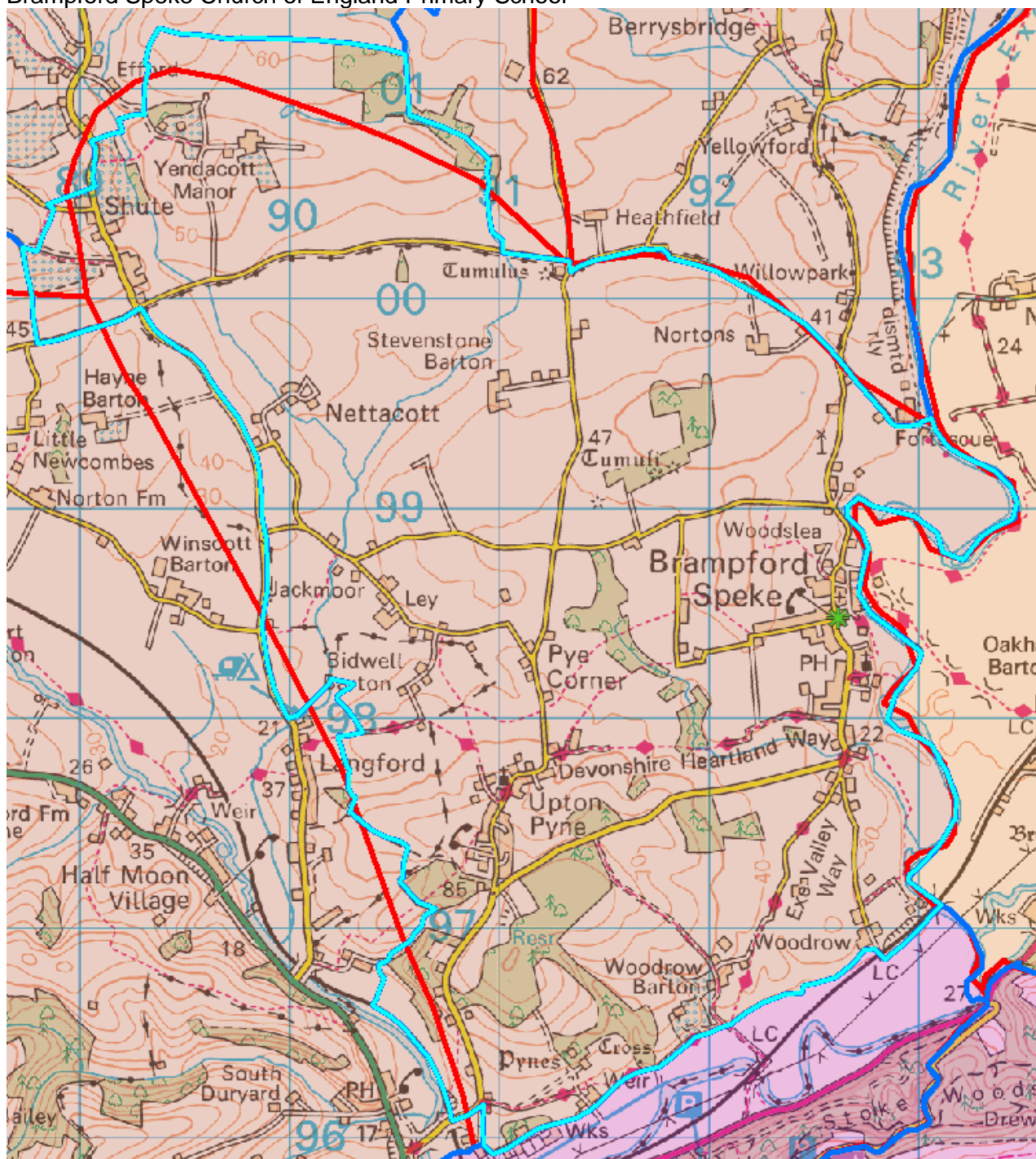
## Bovey Tracey Primary School



Appendix Two – Recommended catchment area amendments for Community & Voluntary Controlled schools

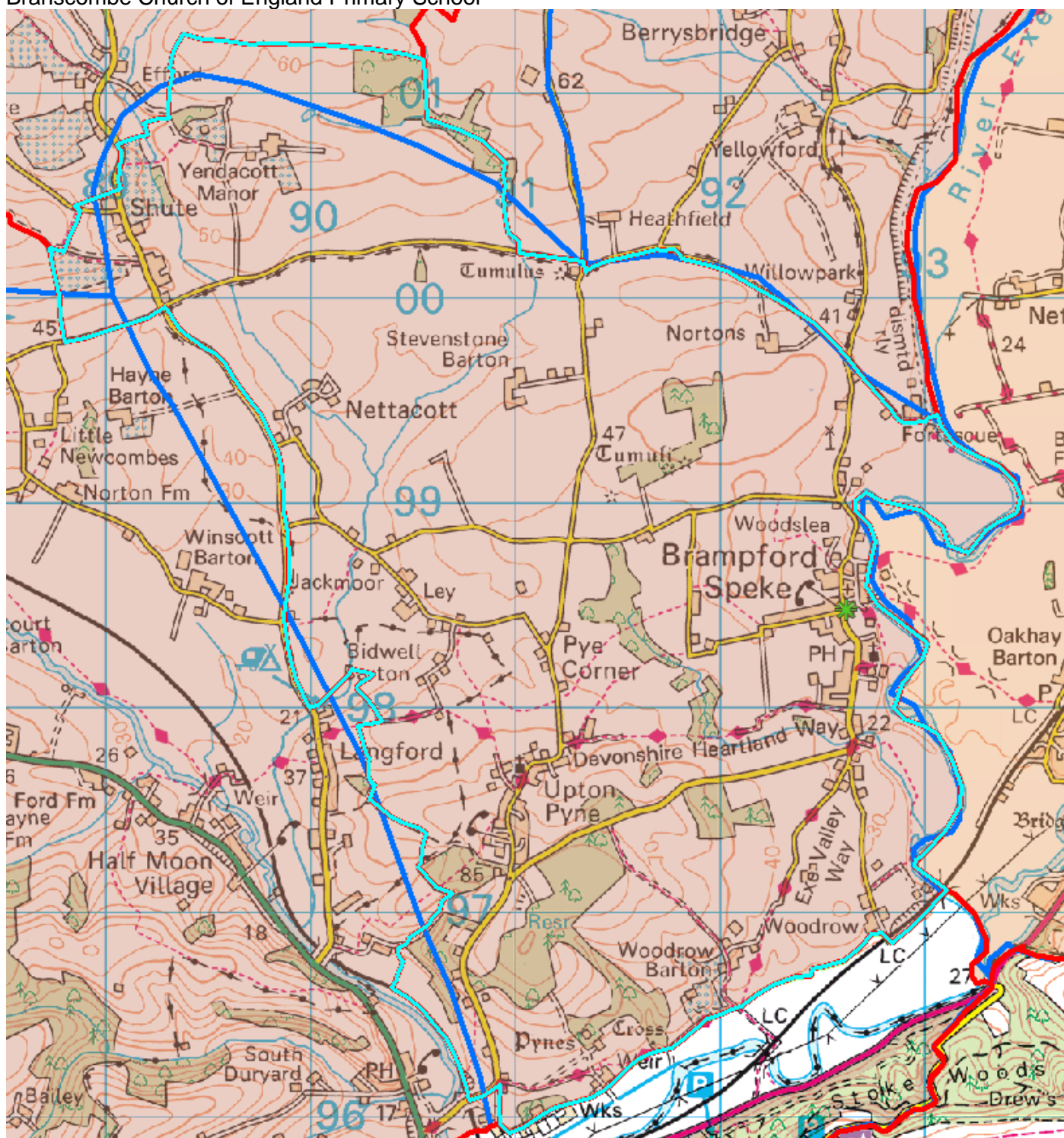
Bow Community Primary School

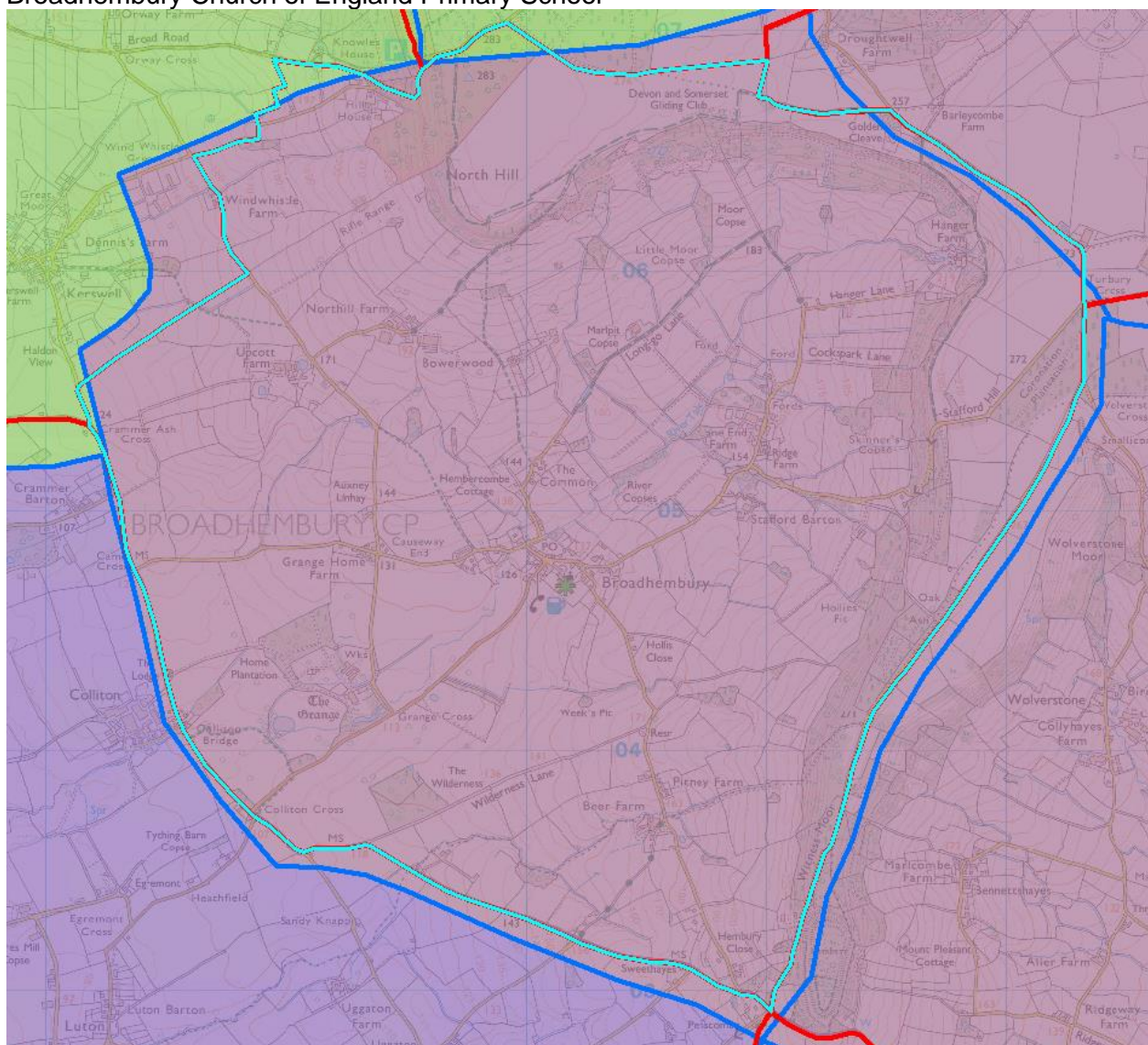


**Appendix Two – Recommended catchment area amendments for Community & Voluntary Controlled schools****Brampford Speke Church of England Primary School**

Appendix Two – Recommended catchment area amendments for Community & Voluntary Controlled schools

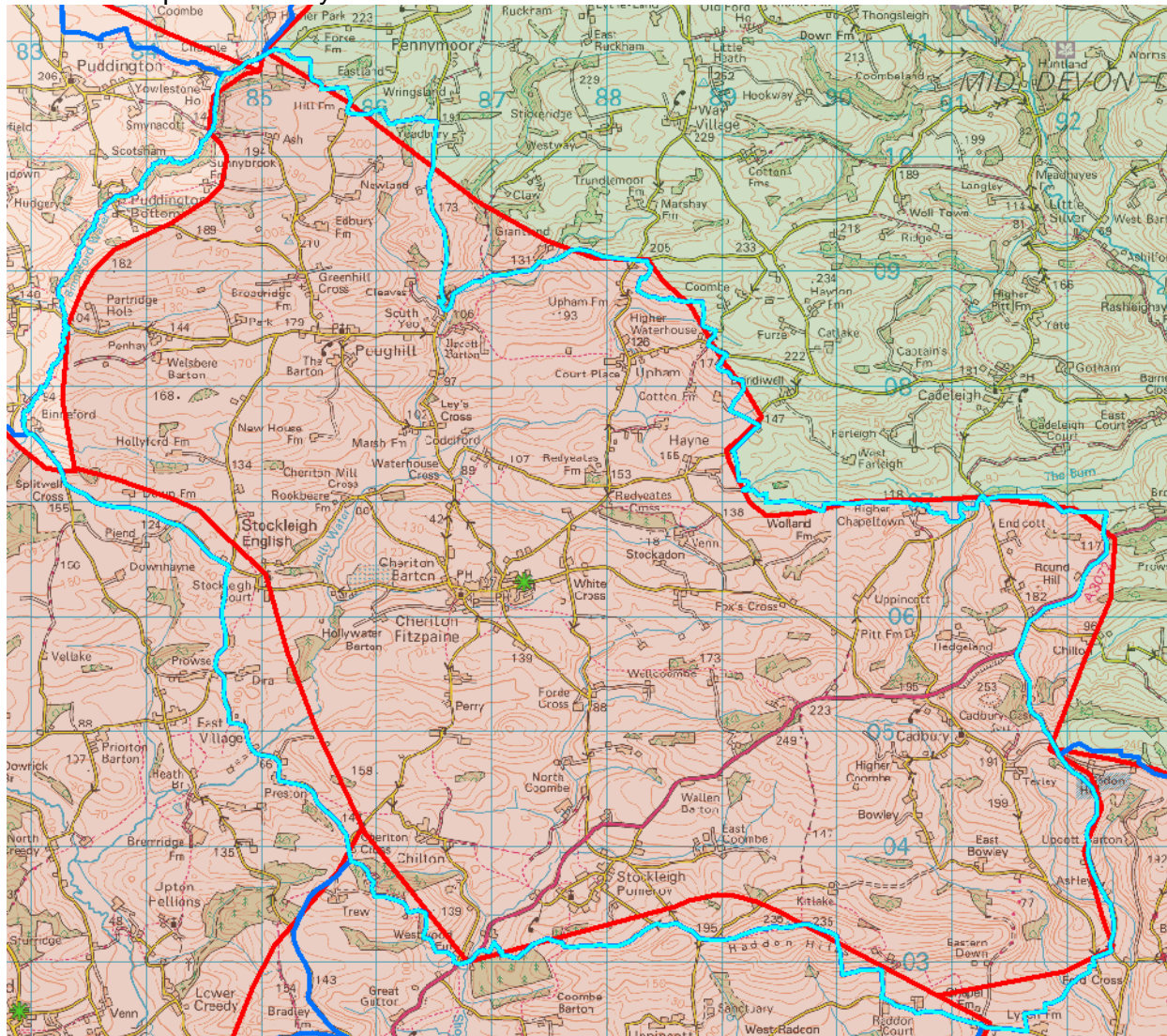
Branscombe Church of England Primary School

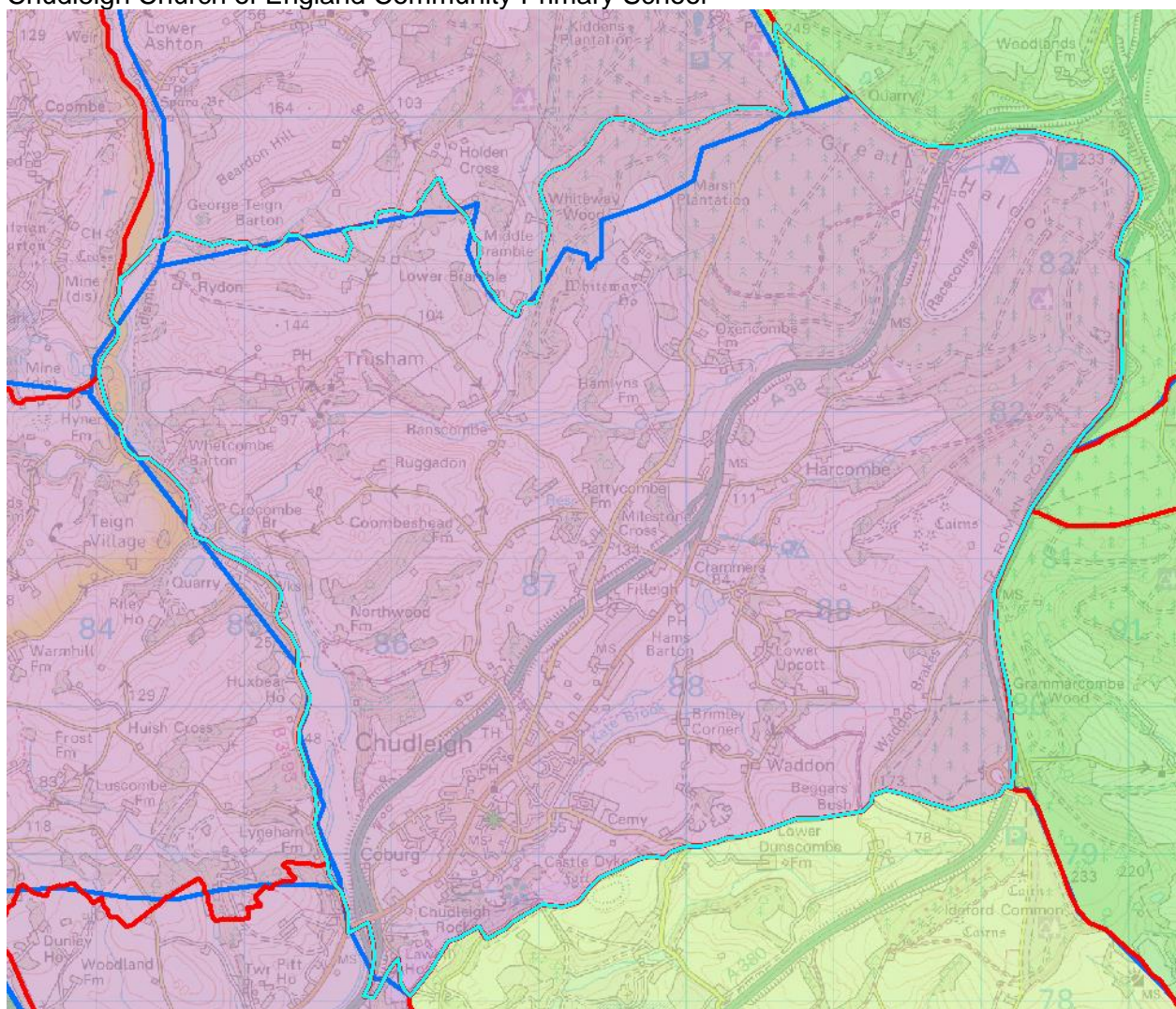


**Appendix Two – Recommended catchment area amendments for Community & Voluntary Controlled schools****Broadhembury Church of England Primary School**

Appendix Two – Recommended catchment area amendments for Community & Voluntary Controlled schools

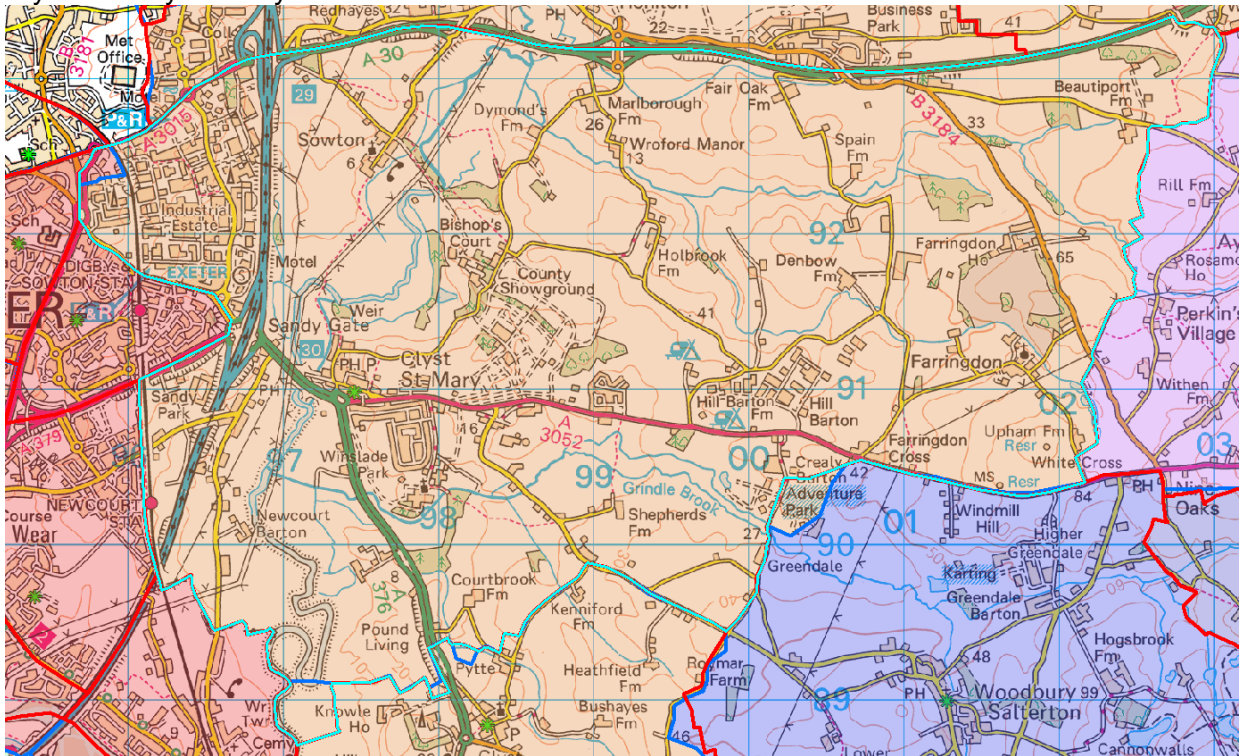
Cheriton Fitzpaine Primary School



**Appendix Two – Recommended catchment area amendments for Community & Voluntary Controlled schools****Chudleigh Church of England Community Primary School**

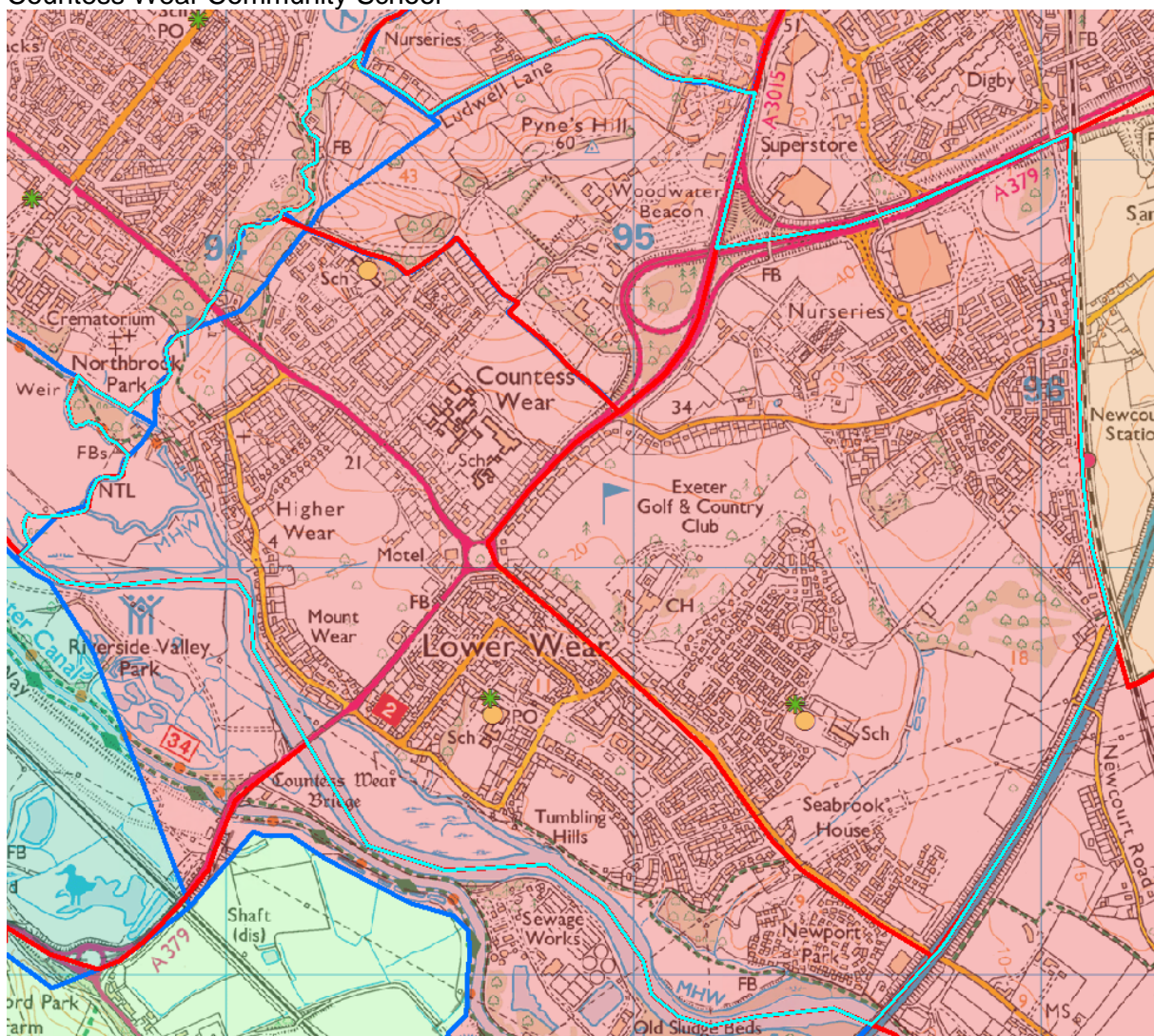
Appendix Two – Recommended catchment area amendments for Community & Voluntary Controlled schools

Clyst St Mary Primary School



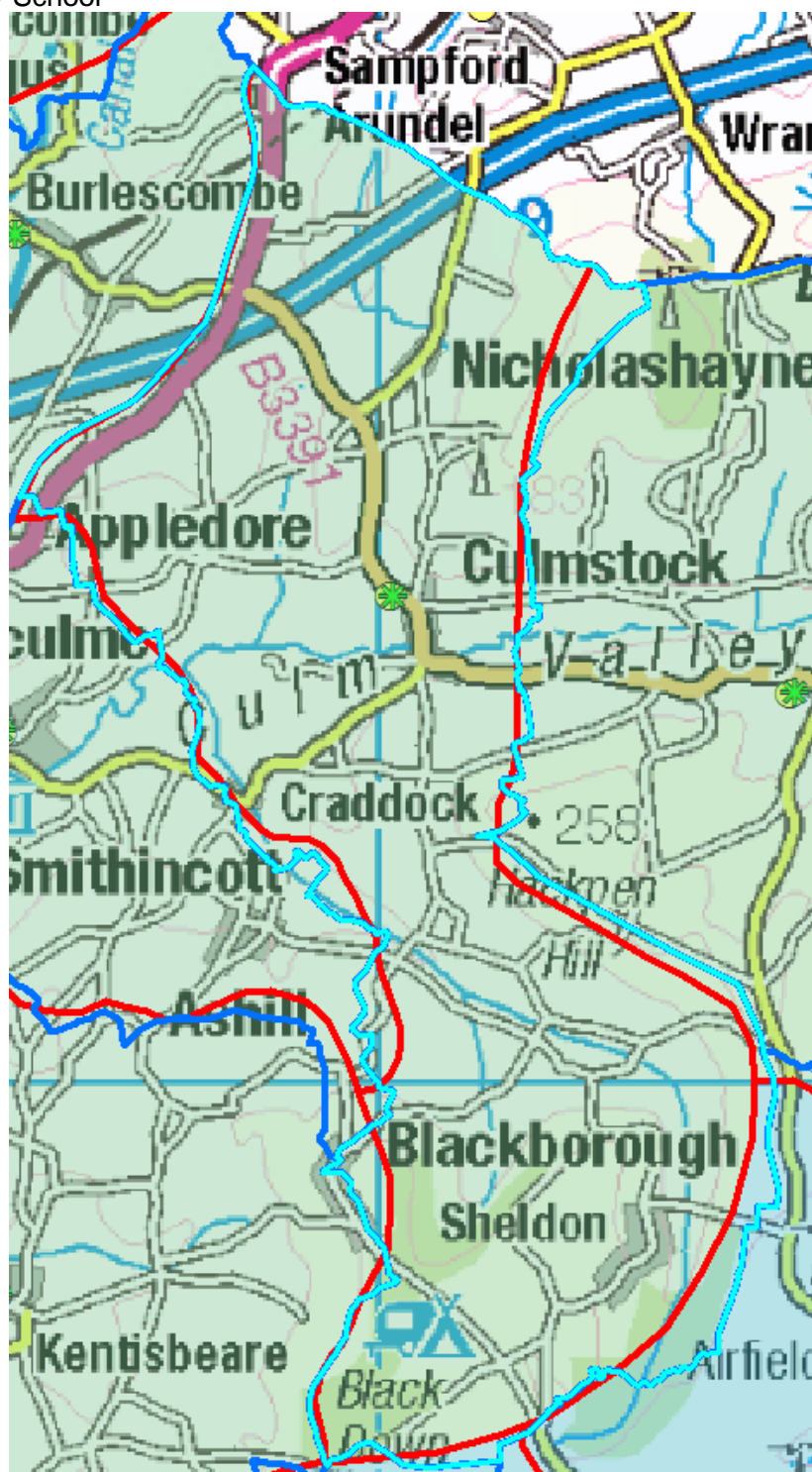
## Appendix Two – Recommended catchment area amendments for Community &amp; Voluntary Controlled schools

## Countess Wear Community School



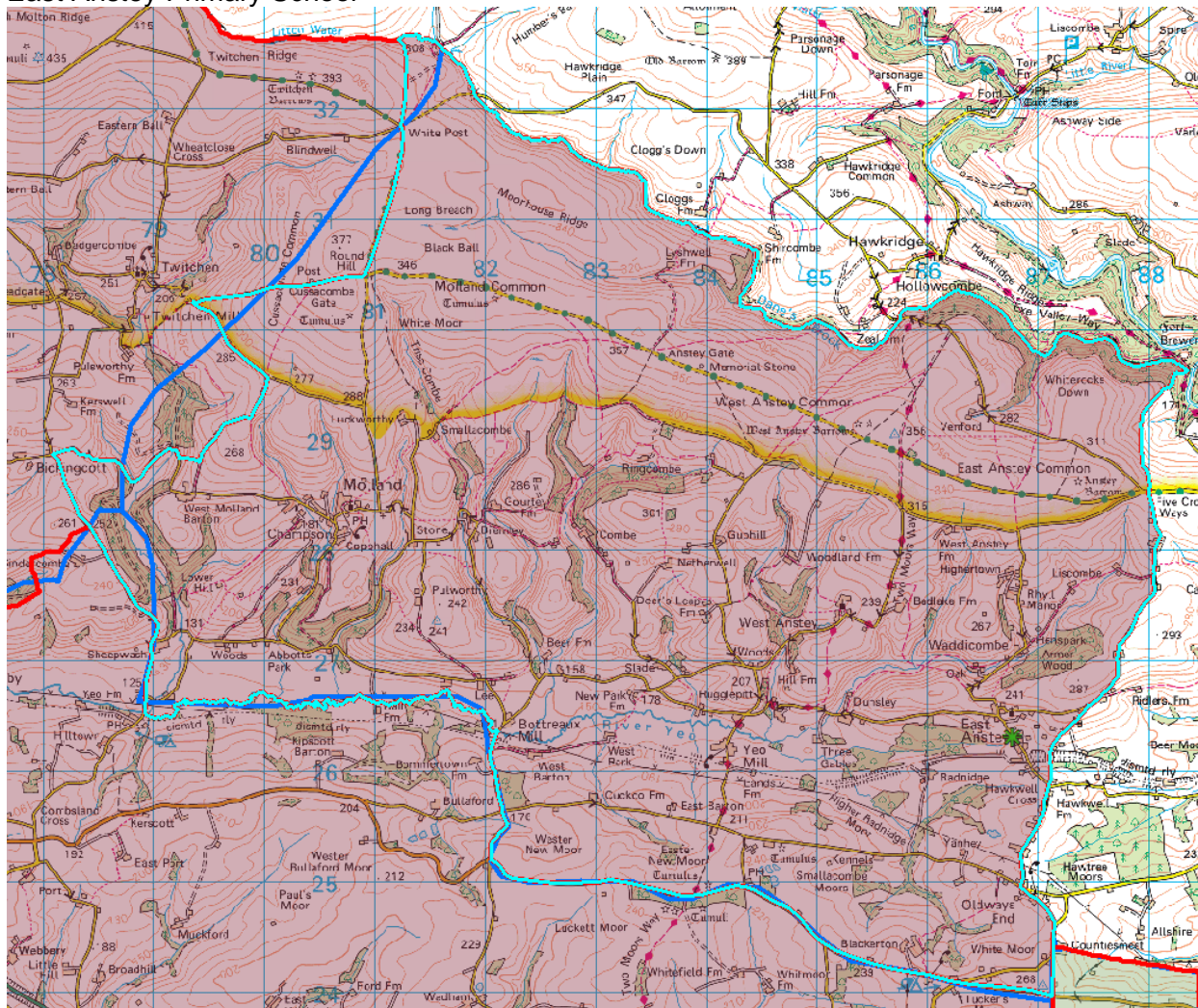
Appendix Two – Recommended catchment area amendments for Community & Voluntary Controlled schools

Culmstock Primary School



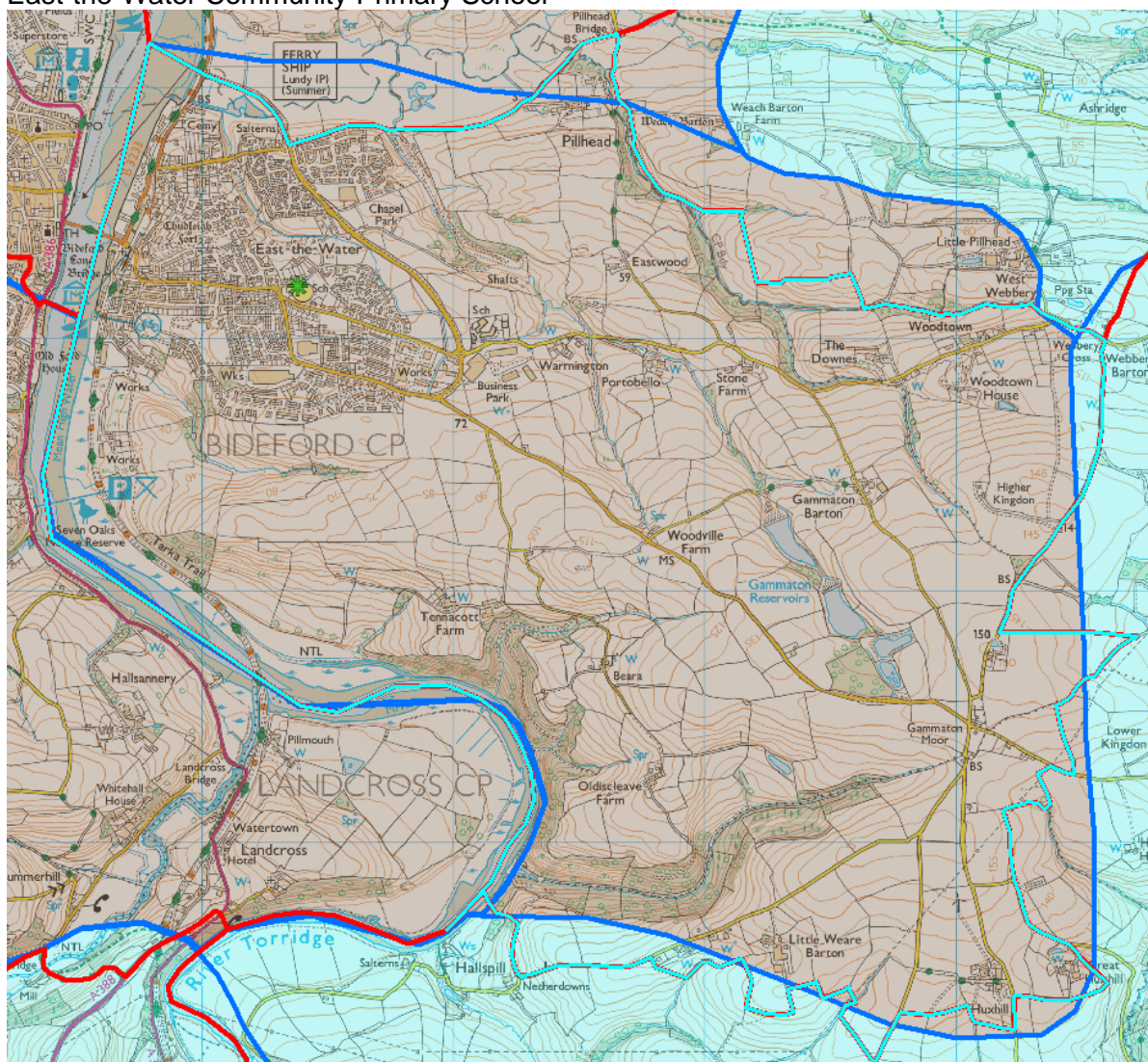
Appendix Two – Recommended catchment area amendments for Community & Voluntary Controlled schools

East Anstey Primary School



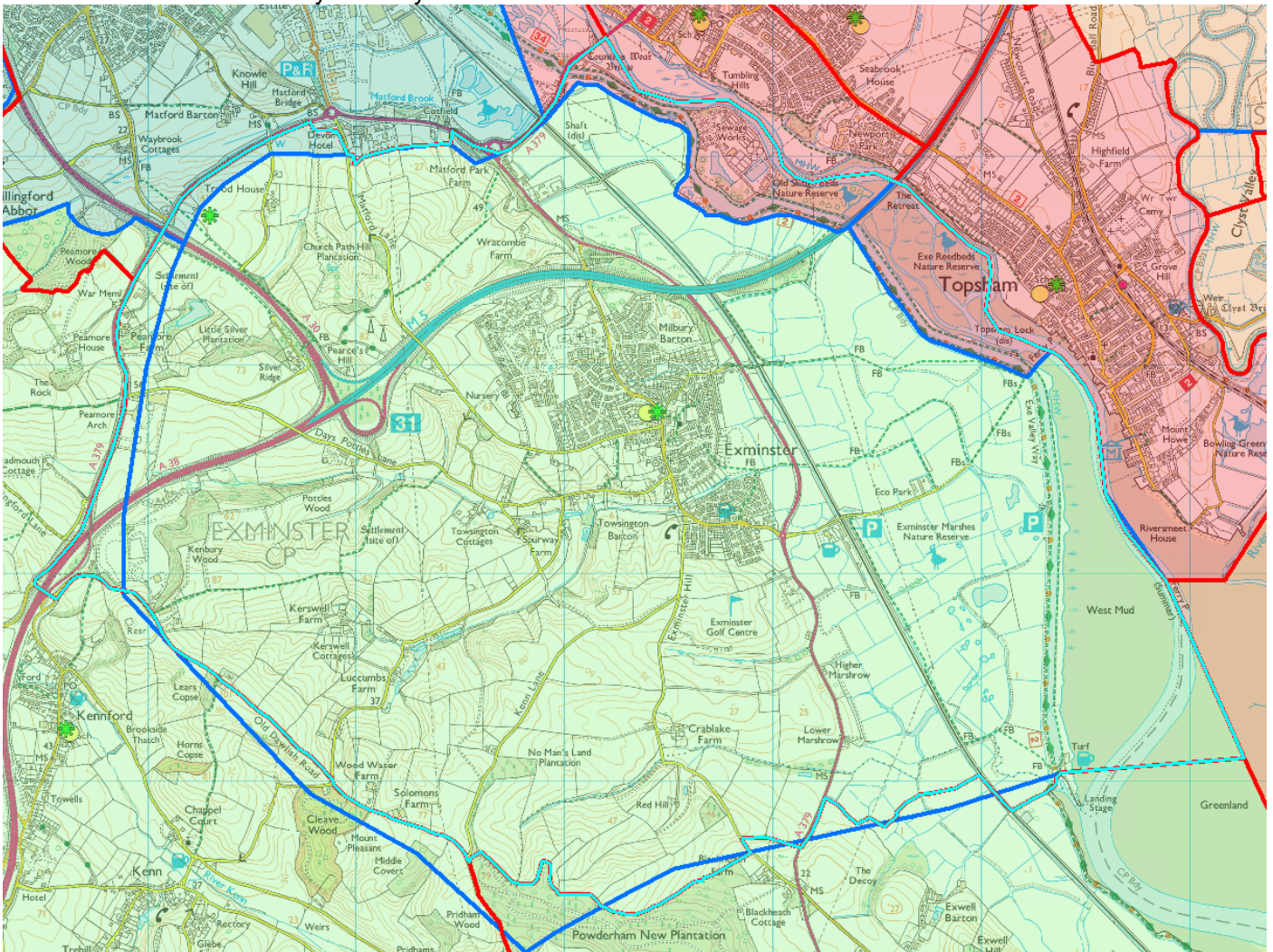
## Appendix Two – Recommended catchment area amendments for Community &amp; Voluntary Controlled schools

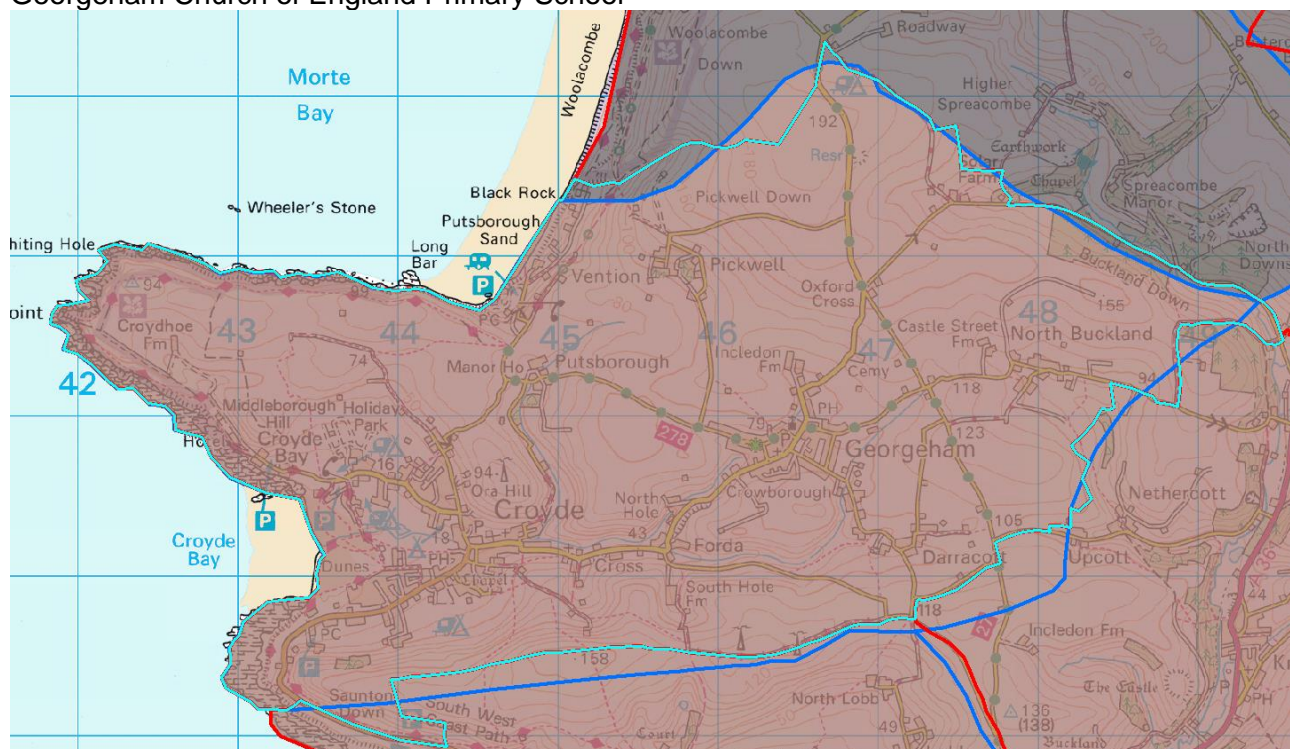
## East-the-Water Community Primary School



Appendix Two – Recommended catchment area amendments for Community & Voluntary Controlled schools

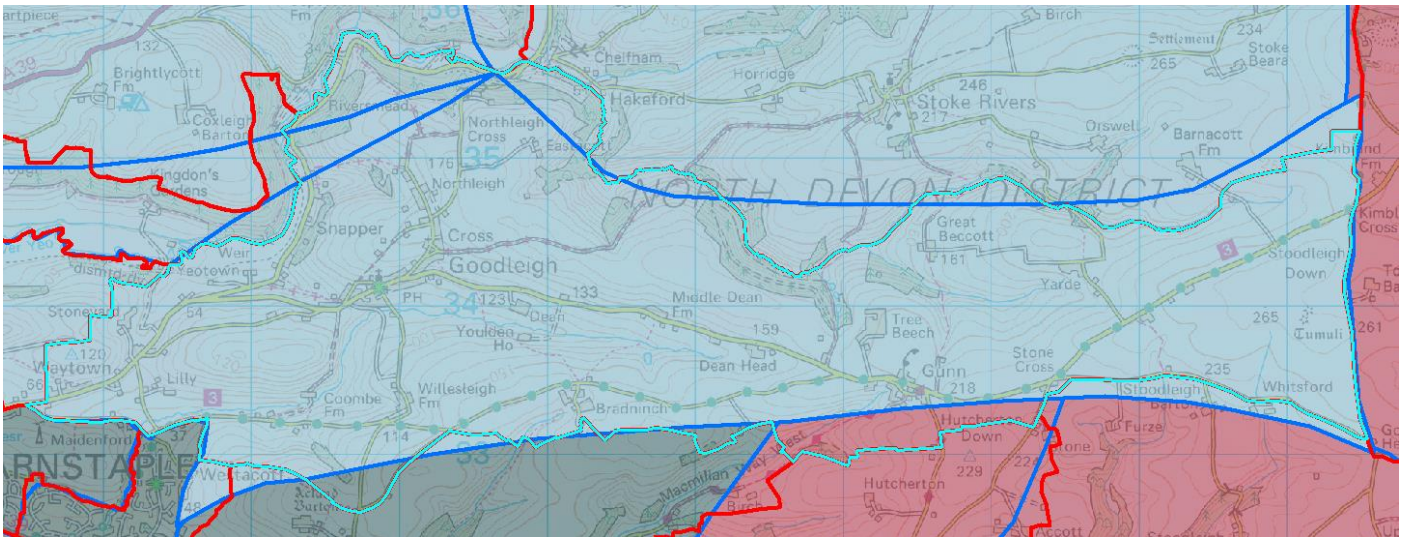
Exminster Community Primary School



**Appendix Two – Recommended catchment area amendments for Community & Voluntary Controlled schools****Georgeham Church of England Primary School**

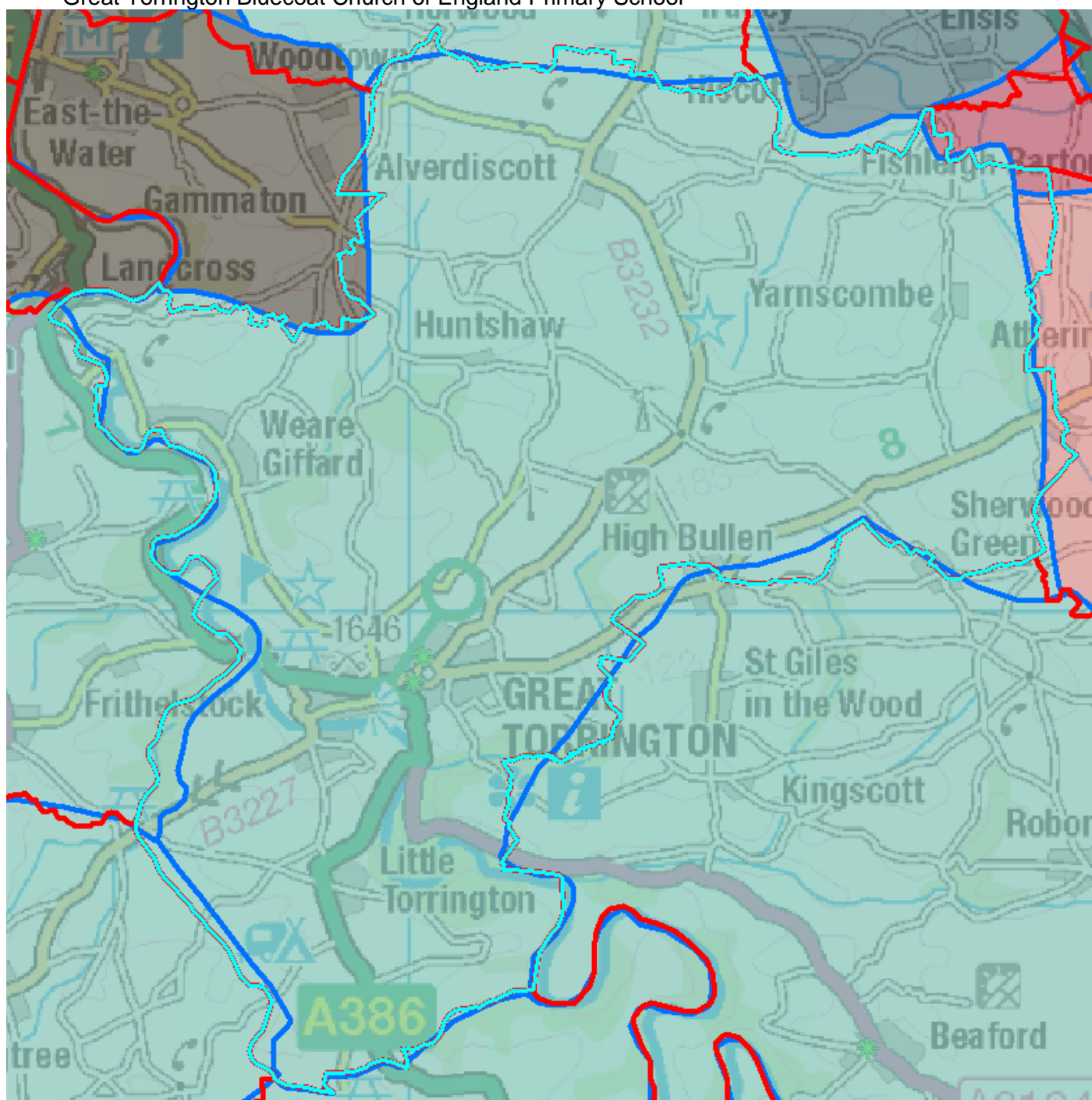
**Appendix Two – Recommended catchment area amendments for Community & Voluntary Controlled schools**

**Goodleigh Church of England Primary School**



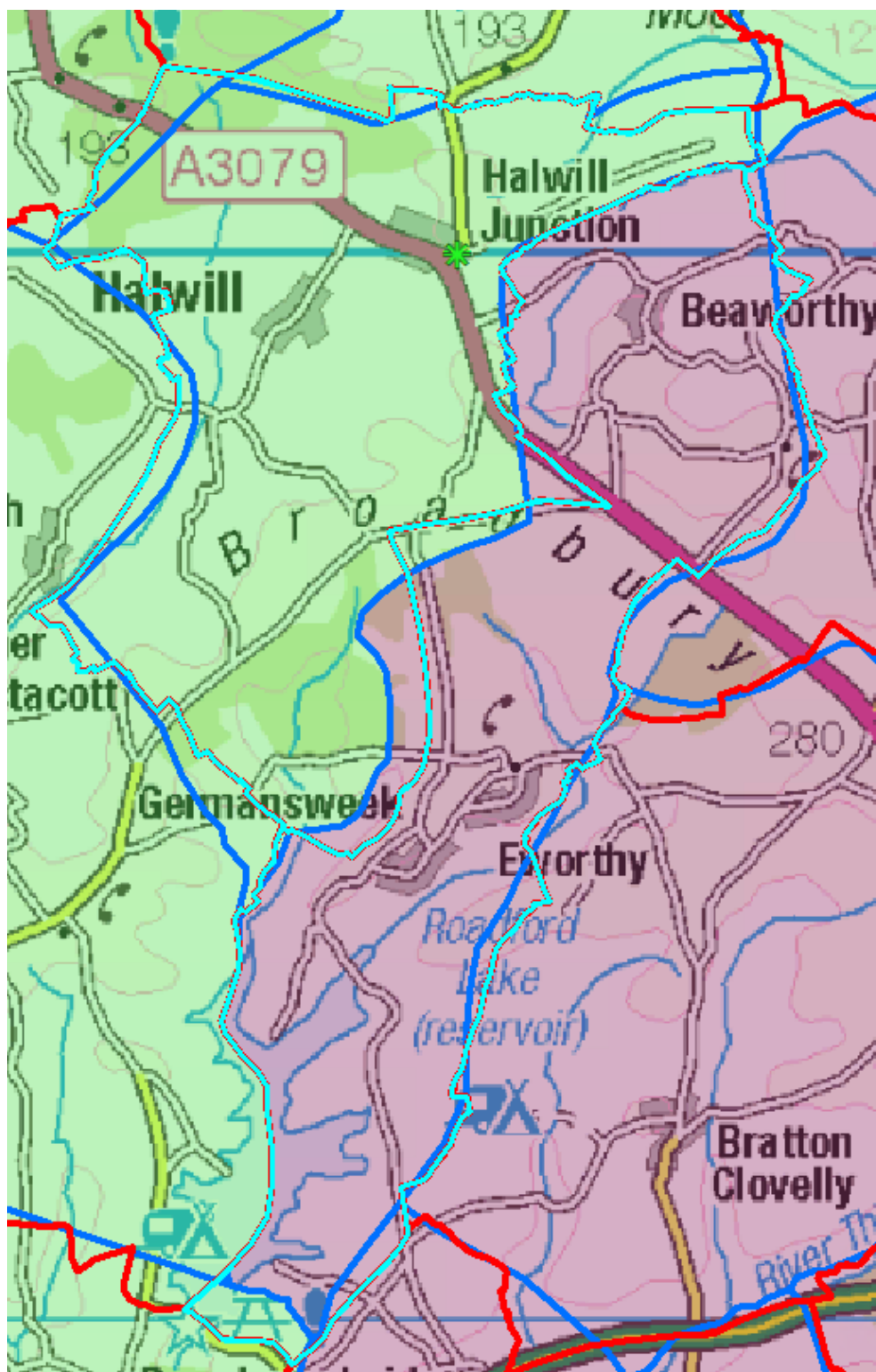
Appendix Two – Recommended catchment area amendments for Community & Voluntary Controlled schools

Great Torrington Bluecoat Church of England Primary School



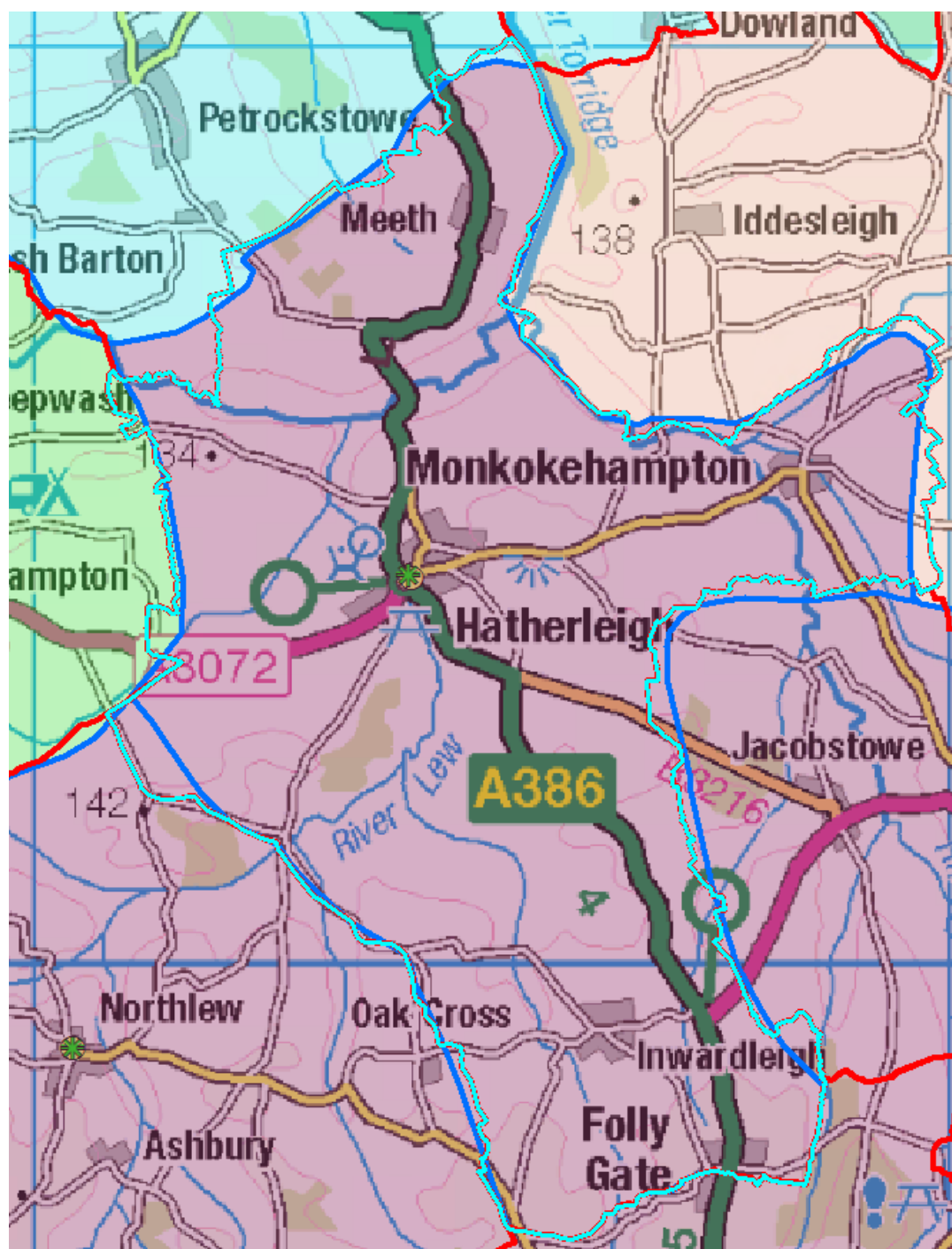
Appendix Two – Recommended catchment area amendments for Community & Voluntary Controlled schools

Halwill Community Primary School



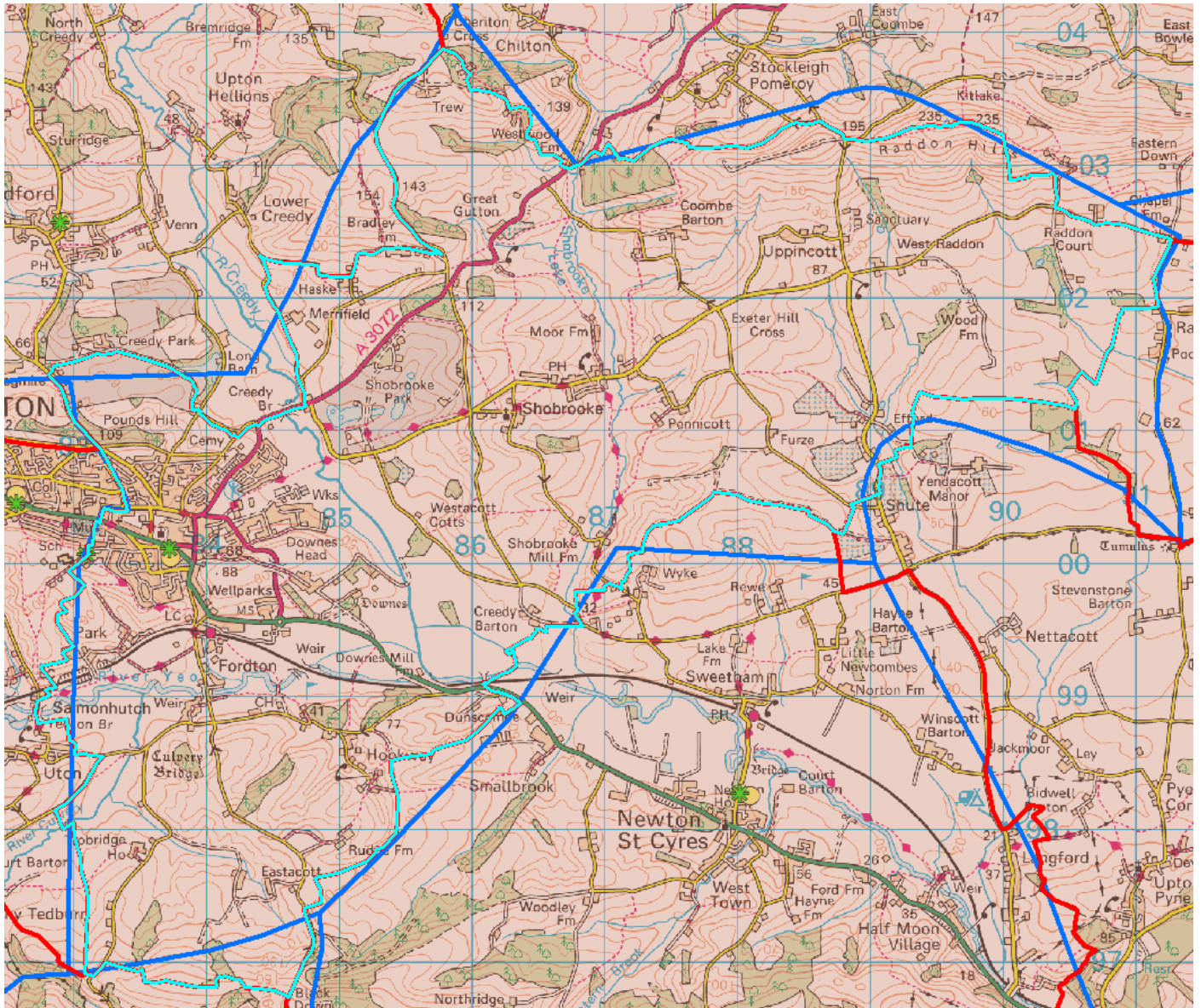
## Appendix Two – Recommended catchment area amendments for Community &amp; Voluntary Controlled schools

Hatherleigh Community Primary School



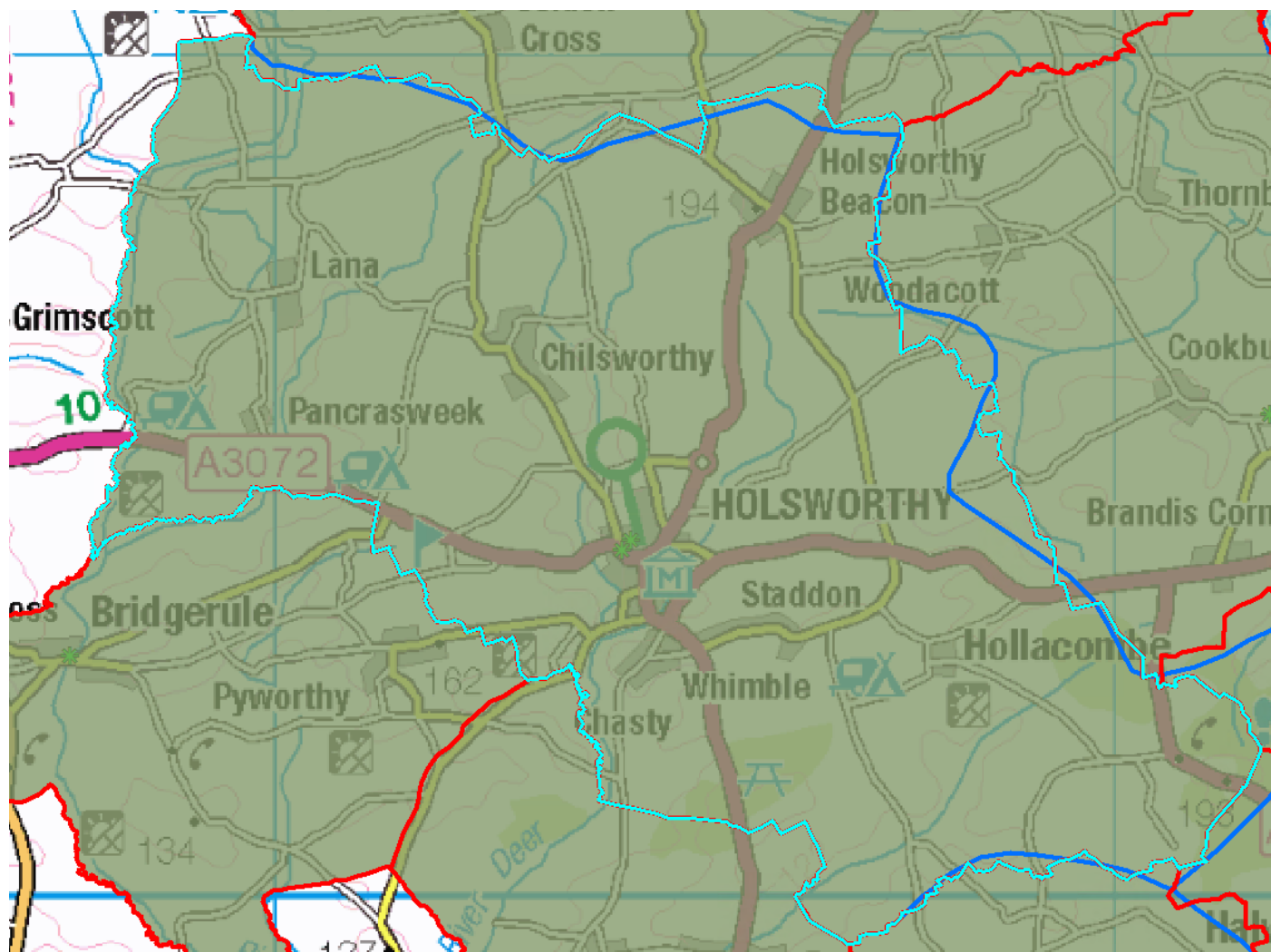
**Appendix Two – Recommended catchment area amendments for Community & Voluntary Controlled schools**

**Hayward's Primary School**



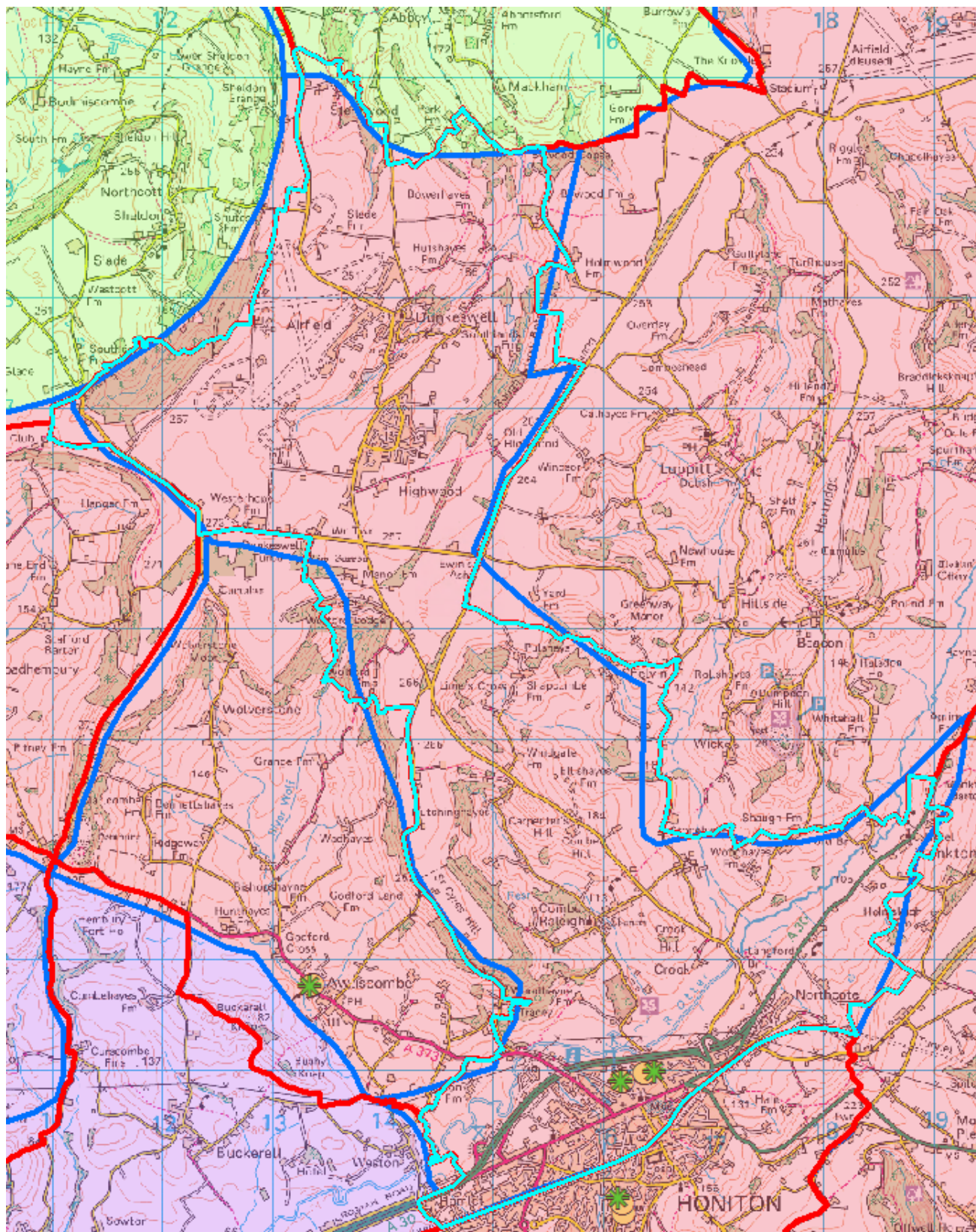
Appendix Two – Recommended catchment area amendments for Community & Voluntary Controlled schools

Holsworthy Church of England Primary School



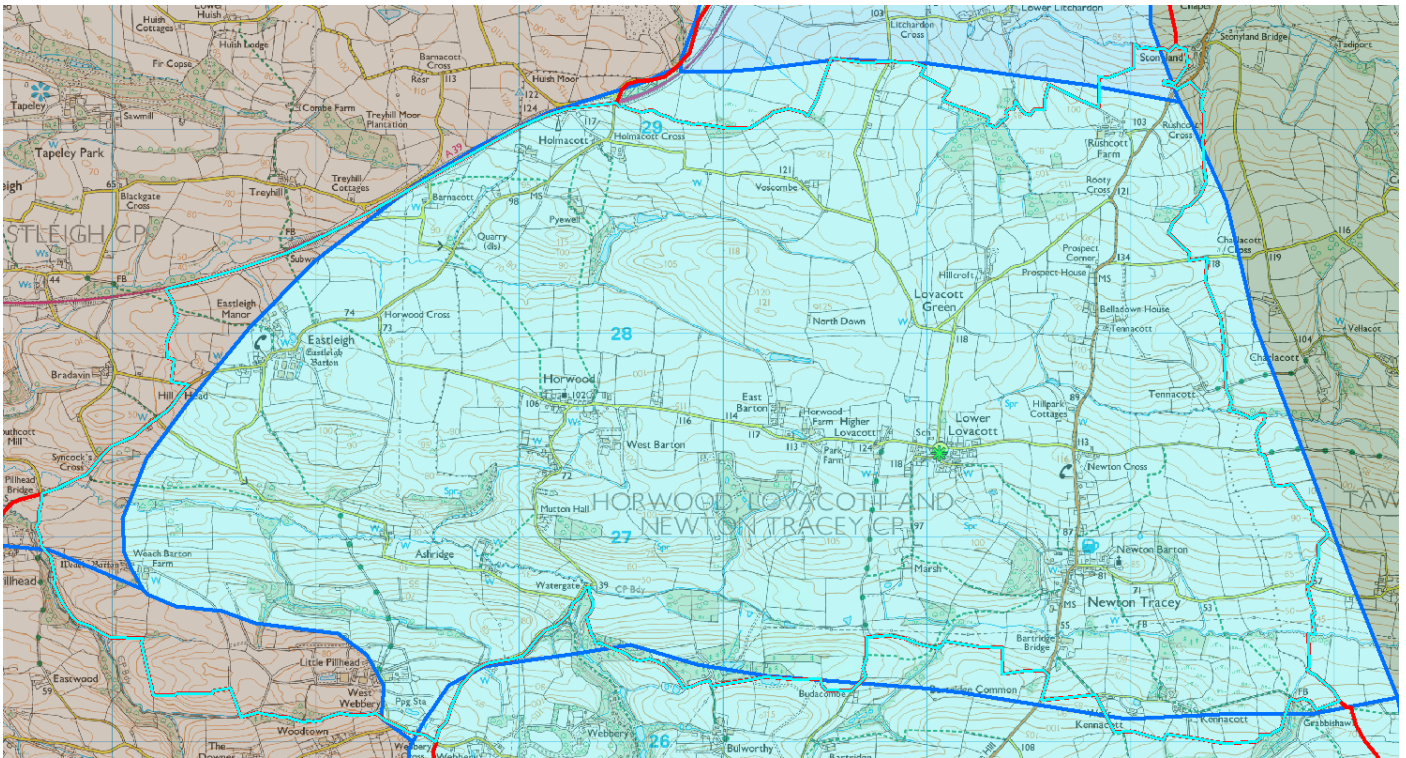
Appendix Two – Recommended catchment area amendments for Community & Voluntary Controlled schools

Honiton Primary School



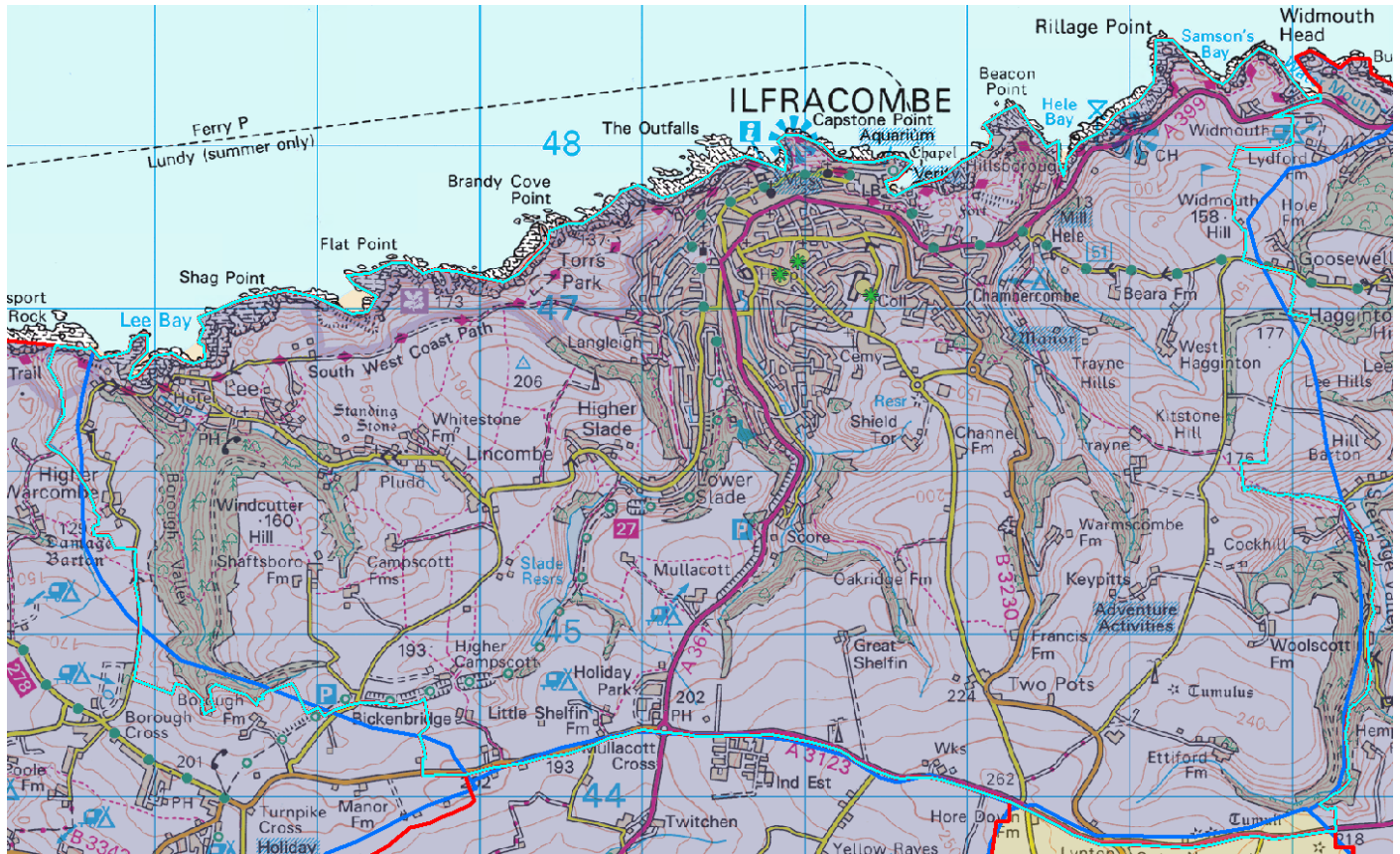
**Appendix Two – Recommended catchment area amendments for Community & Voluntary Controlled schools**

**Horwood and Newton Tracey Community Primary School**



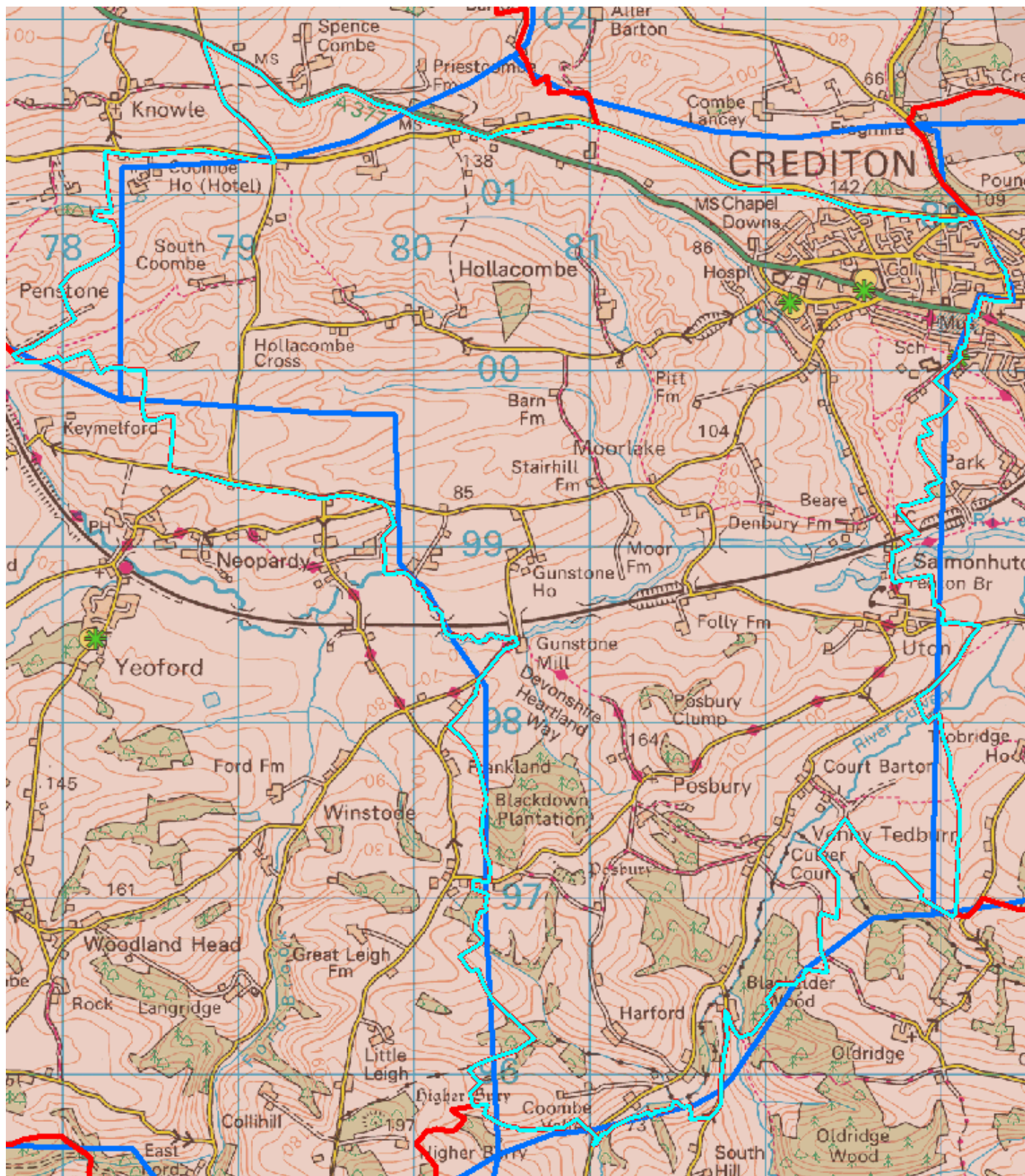
**Appendix Two – Recommended catchment area amendments for Community & Voluntary Controlled schools**

Iffracombe Infant and Nursery School and  
Iffracombe Church of England Junior School



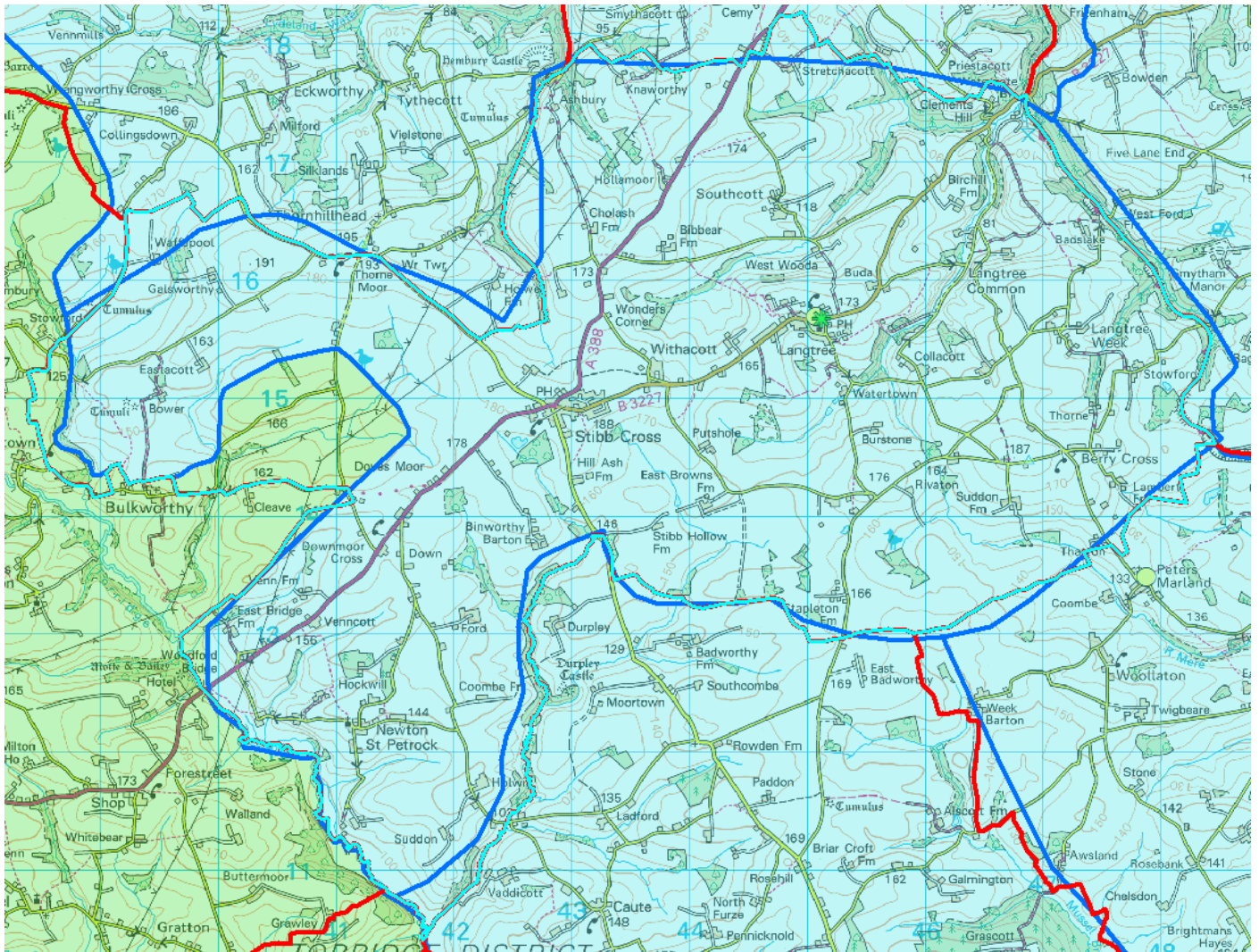
Appendix Two – Recommended catchment area amendments for Community & Voluntary Controlled schools

Landscore Primary School



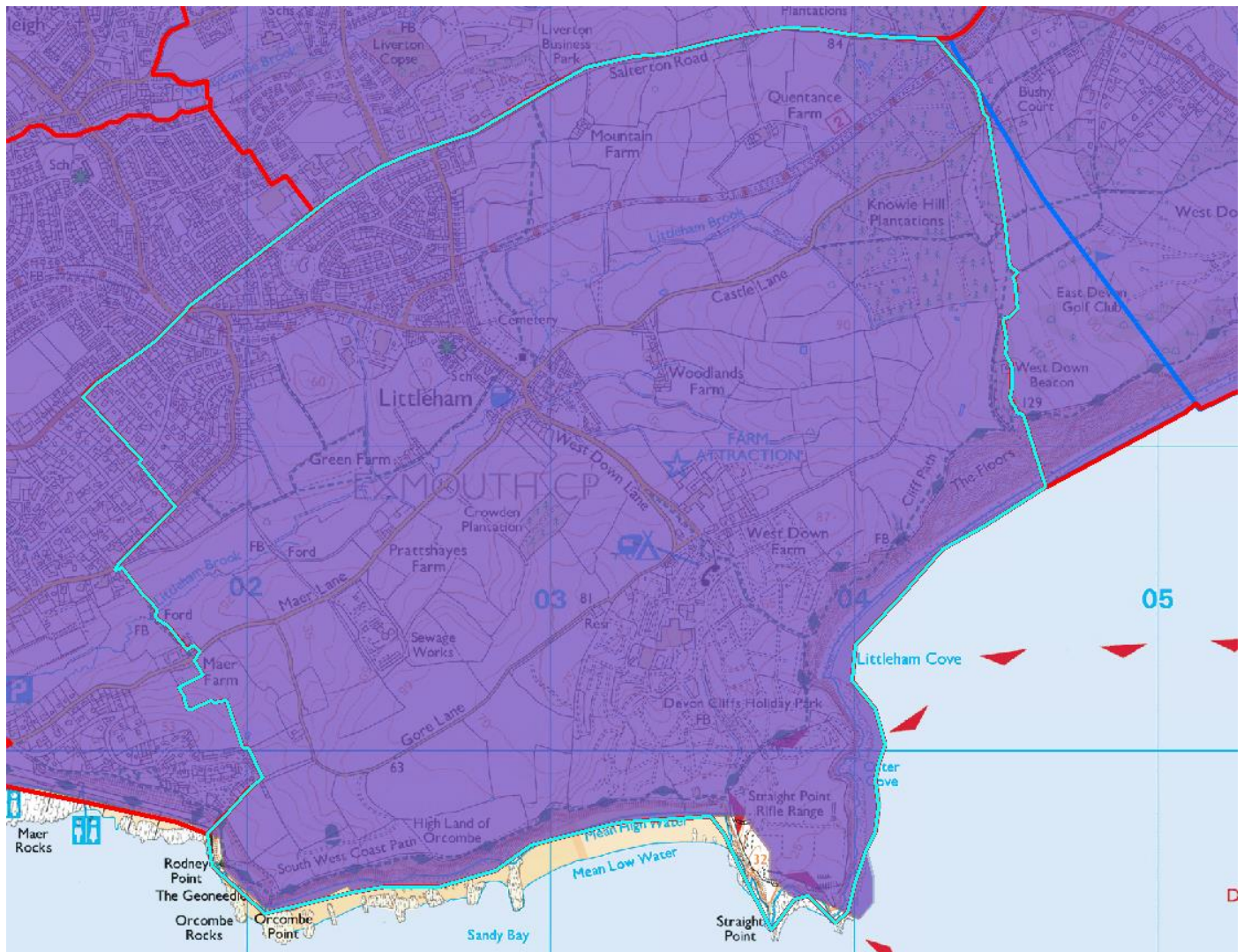
## Appendix Two – Recommended catchment area amendments for Community & Voluntary Controlled schools

Langtree Community School and Nursery Unit



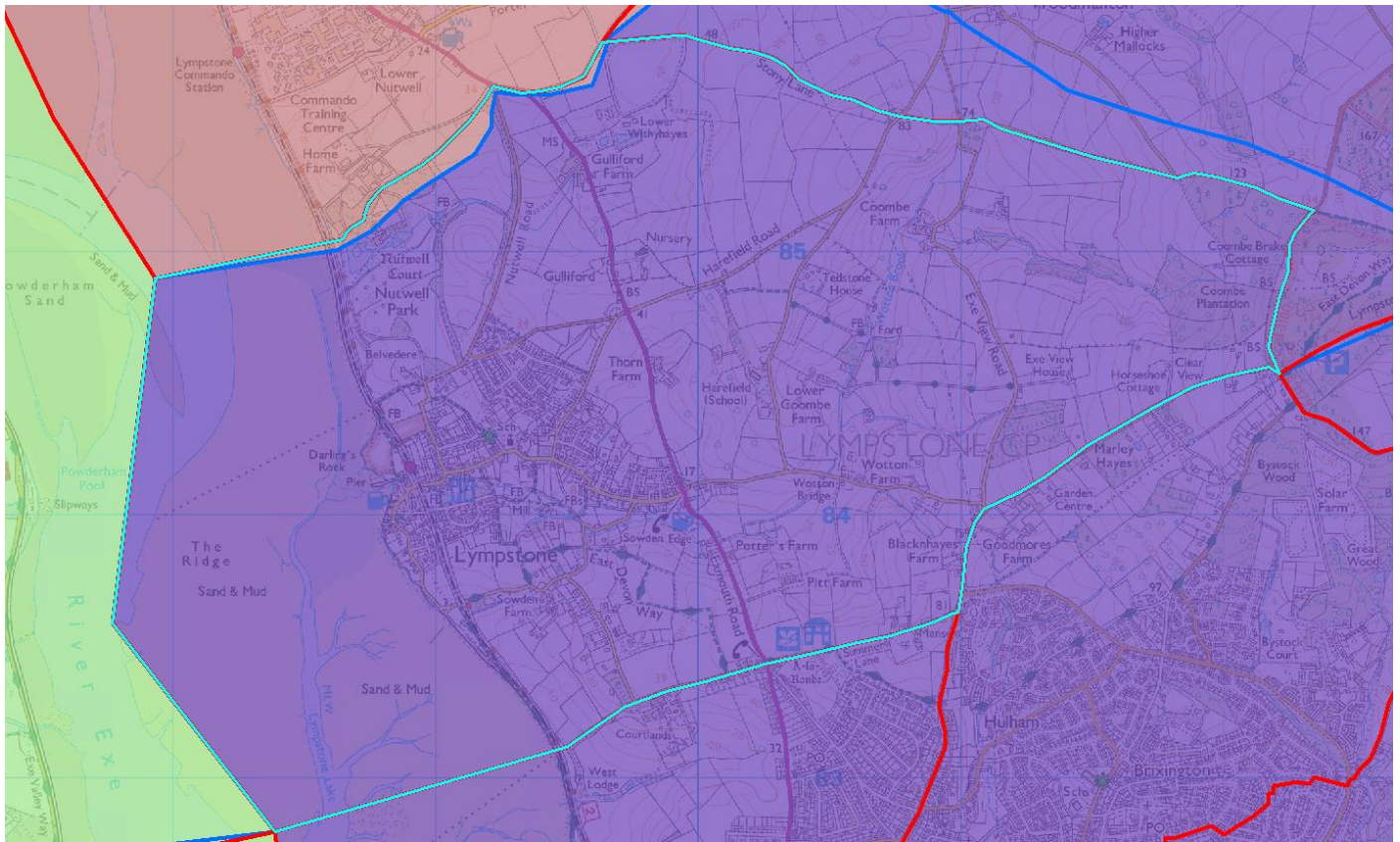
Appendix Two – Recommended catchment area amendments for Community & Voluntary Controlled schools

Littleham Church of England Primary School



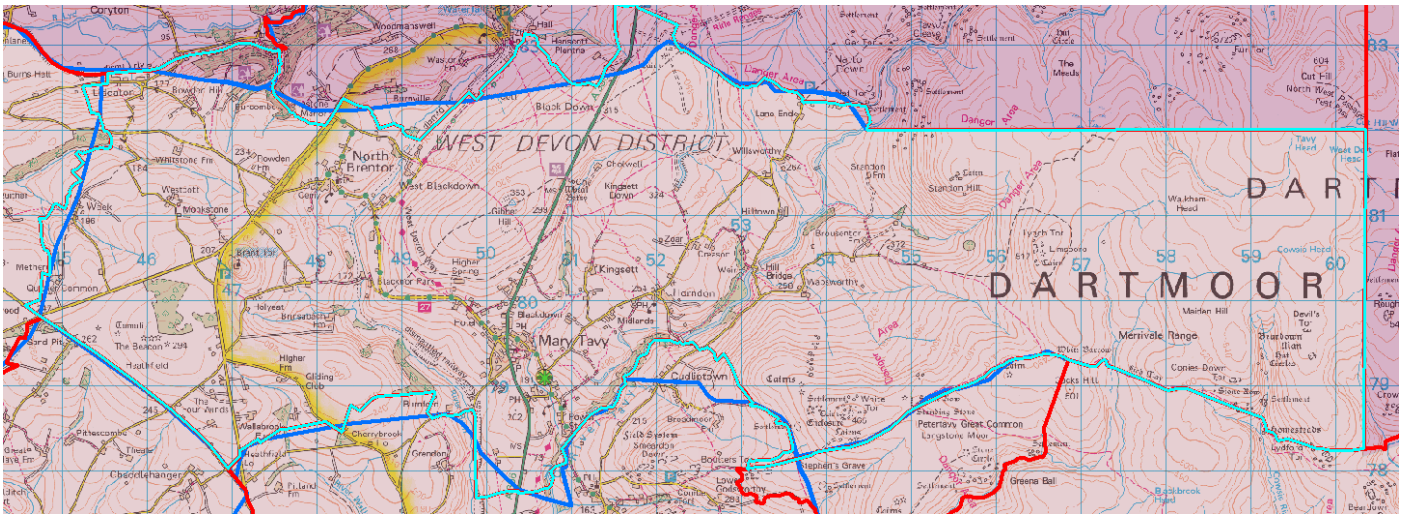
**Appendix Two – Recommended catchment area amendments for Community & Voluntary Controlled schools**

**Lympstone Church of England Primary School**



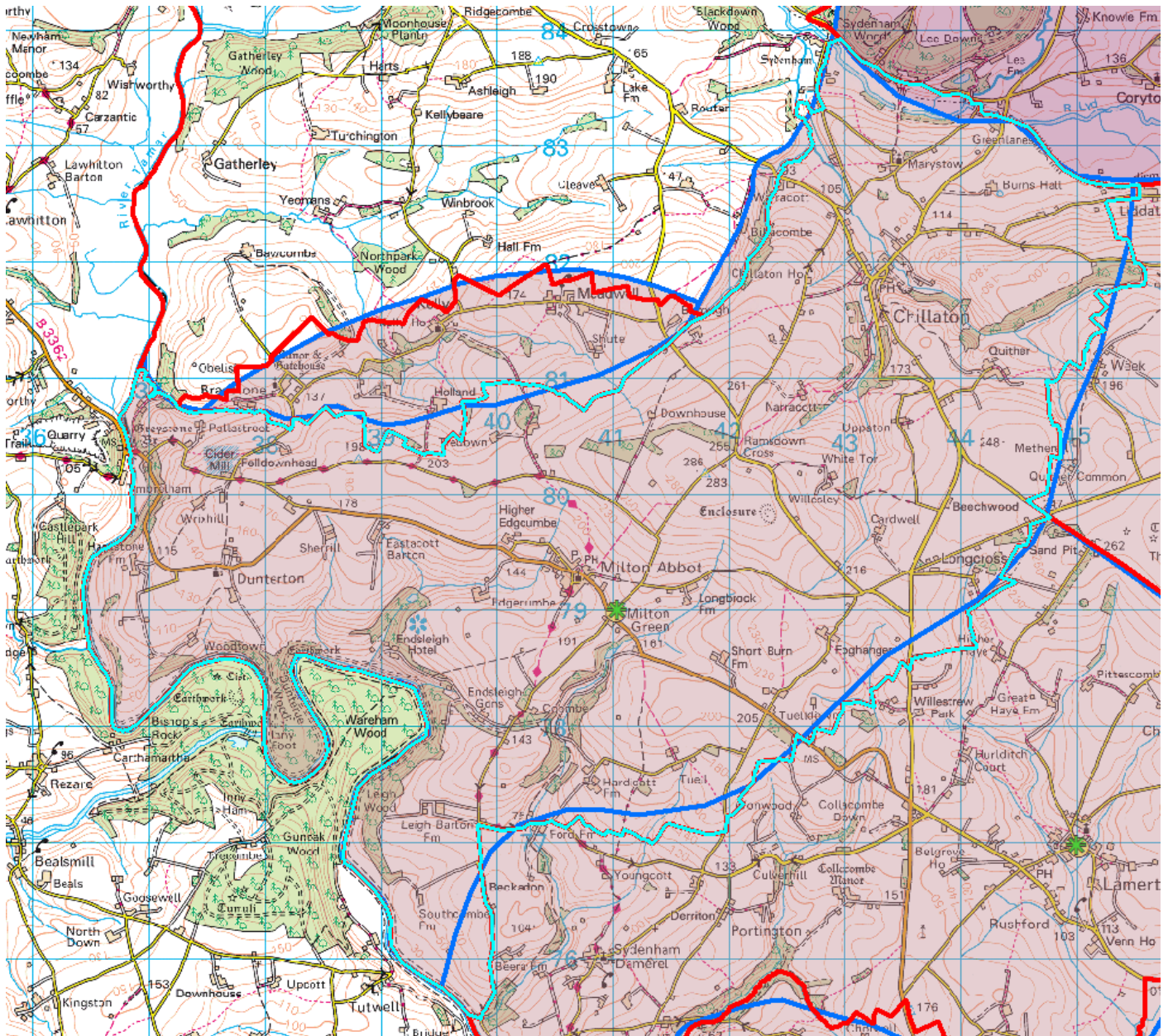
**Appendix Two – Recommended catchment area amendments for Community & Voluntary Controlled schools**

**Mary Tavy and Brentor Community Primary School**



Appendix Two – Recommended catchment area amendments for Community & Voluntary Controlled schools

Milton Abbot School



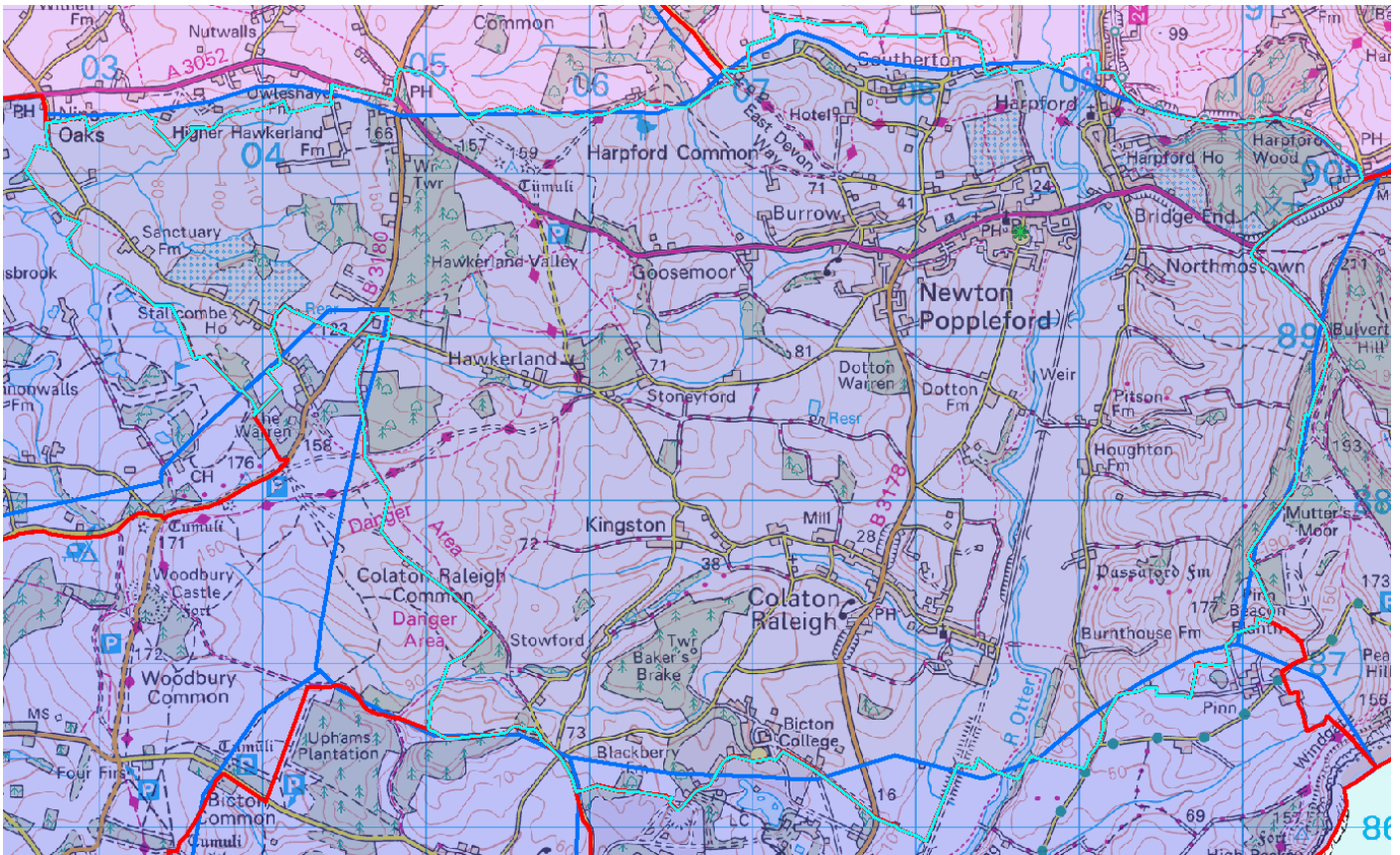
Appendix Two – Recommended catchment area amendments for Community & Voluntary Controlled schools

Monkleigh Primary School



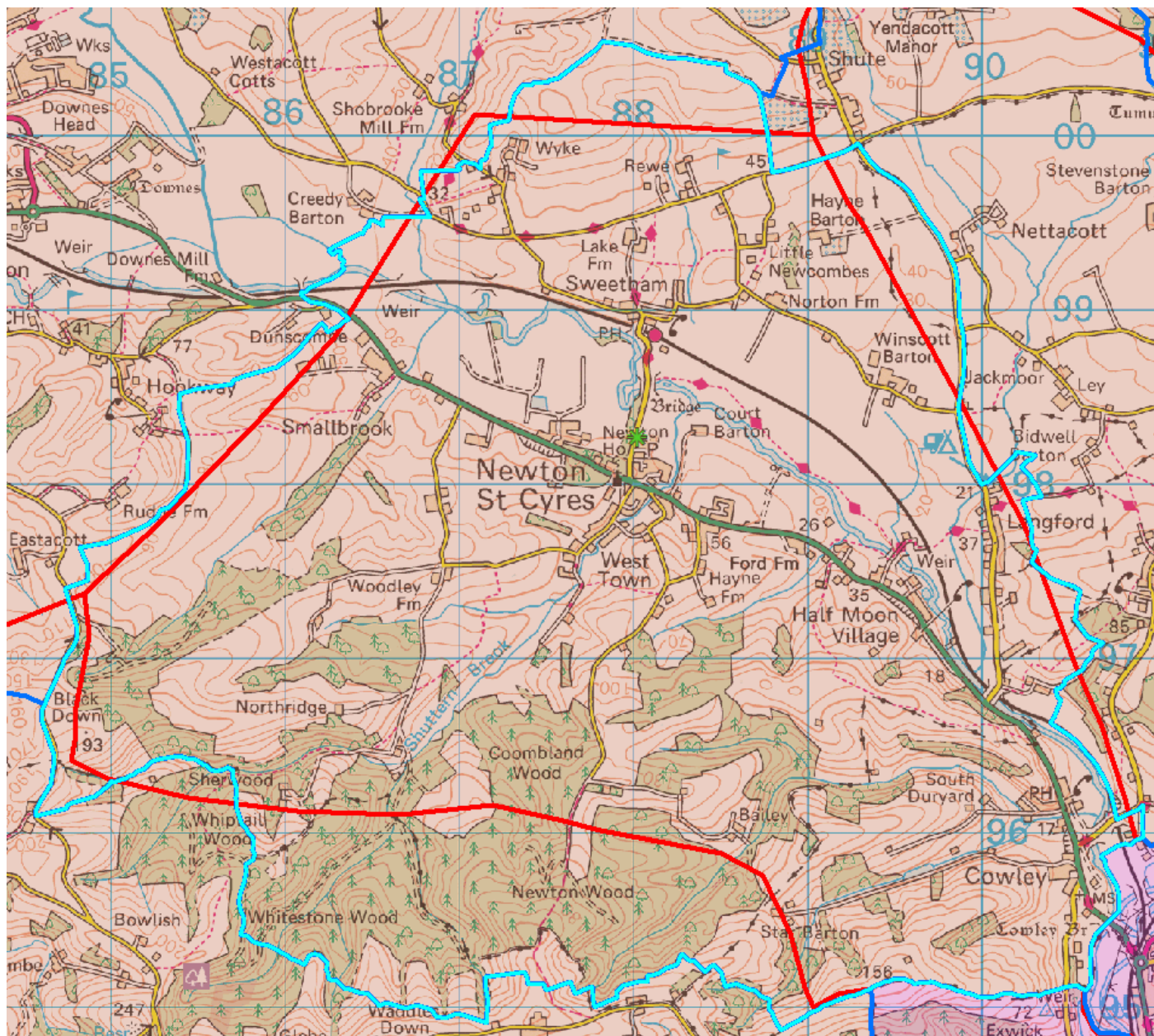
Appendix Two – Recommended catchment area amendments for Community & Voluntary Controlled schools

Newton Poppleford Primary School



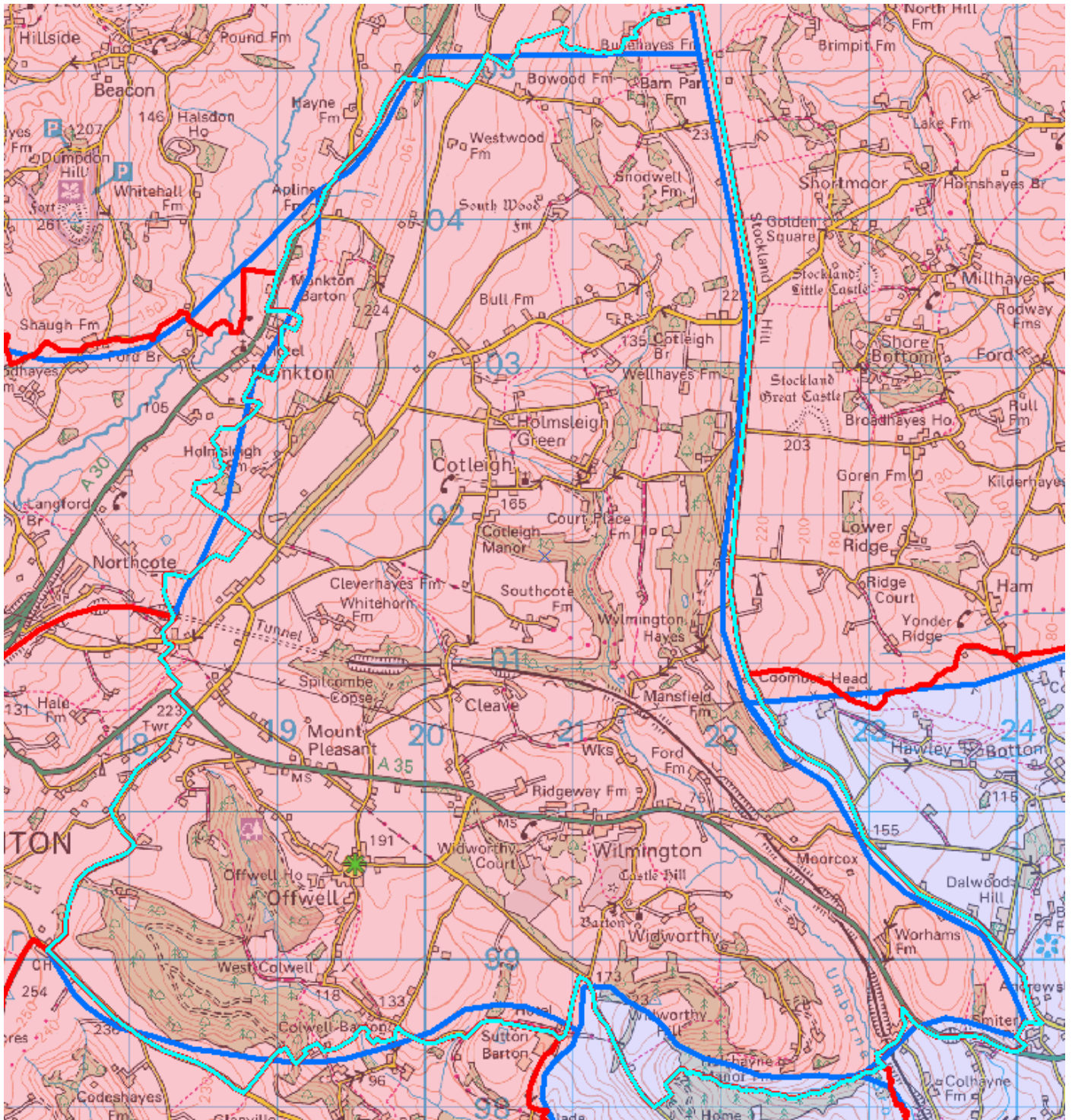
Appendix Two – Recommended catchment area amendments for Community & Voluntary Controlled schools

Newton St Cyres Primary School



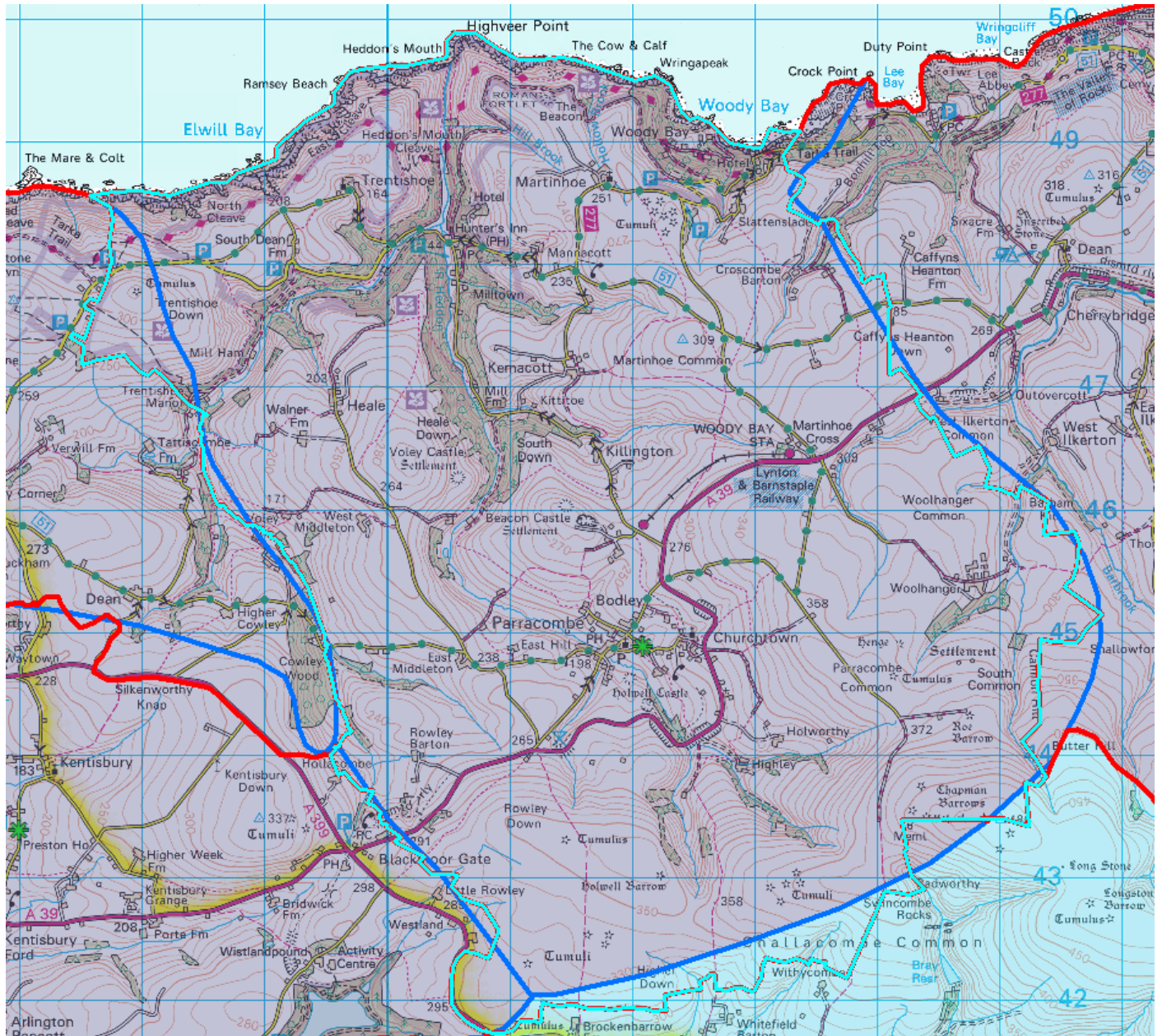
Appendix Two – Recommended catchment area amendments for Community & Voluntary Controlled schools

Offwell Church of England Primary School



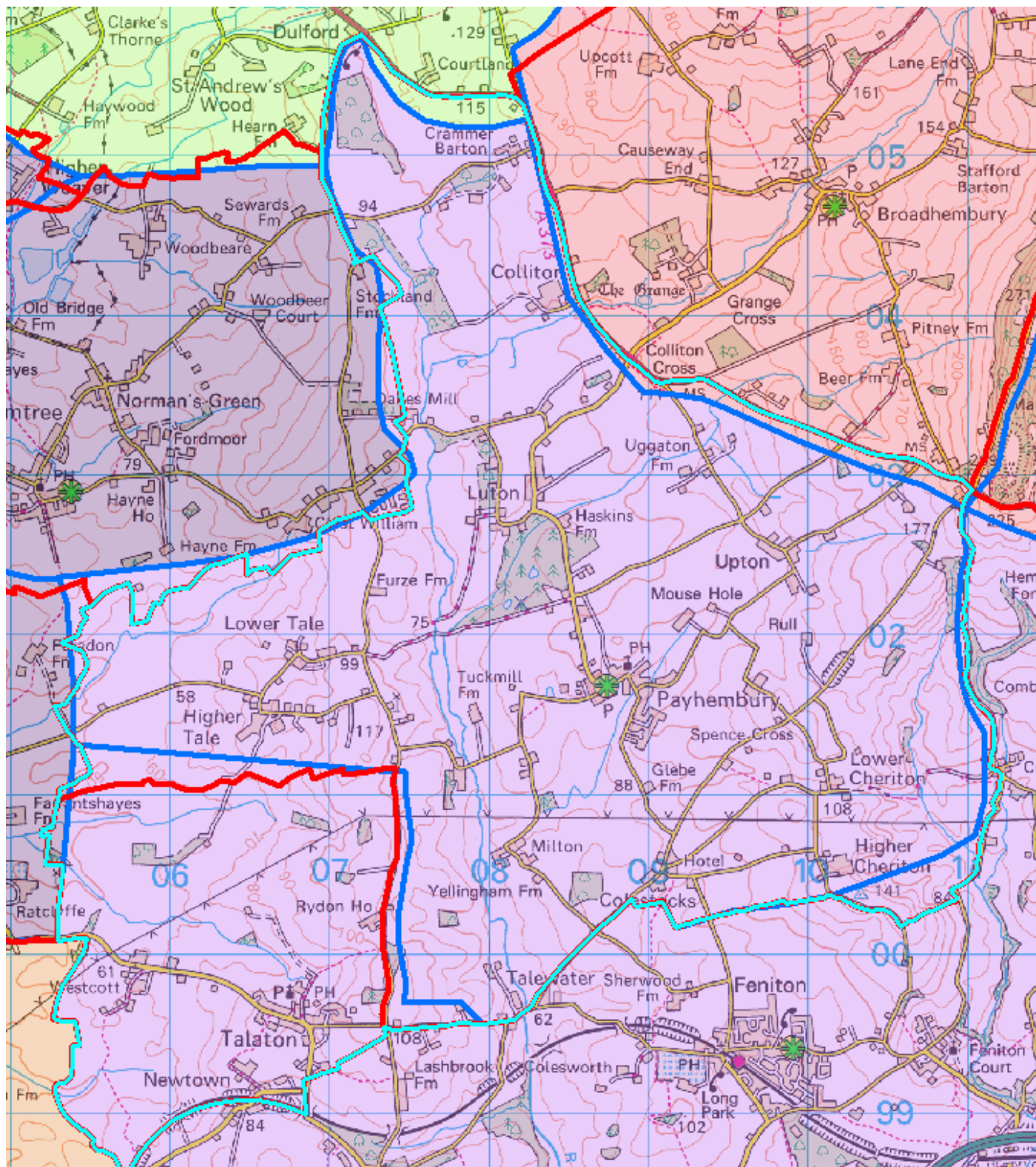
Appendix Two – Recommended catchment area amendments for Community & Voluntary Controlled schools

Parracombe Church of England Primary School



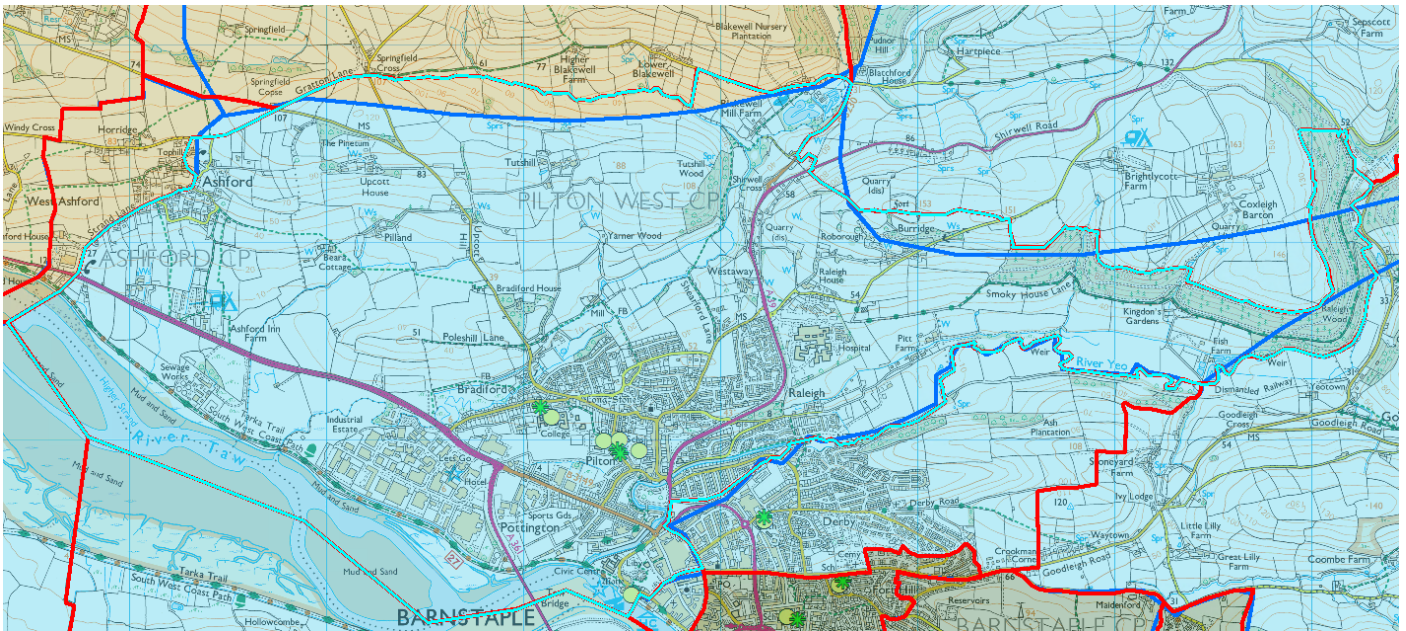
Appendix Two – Recommended catchment area amendments for Community & Voluntary Controlled schools

Payhembury Church of England Primary School



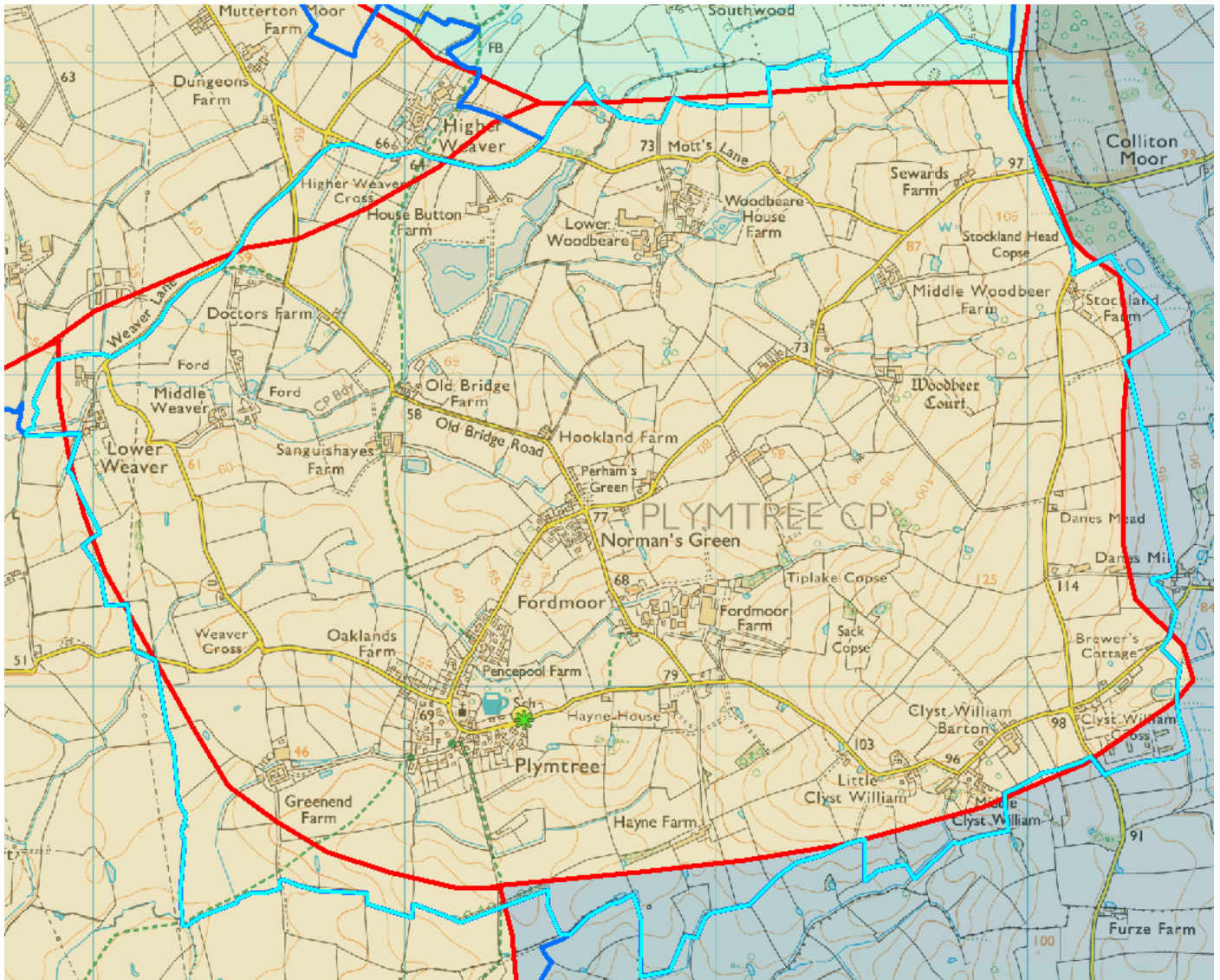
**Appendix Two – Recommended catchment area amendments for Community & Voluntary Controlled schools**

**Pilton Infants' School**



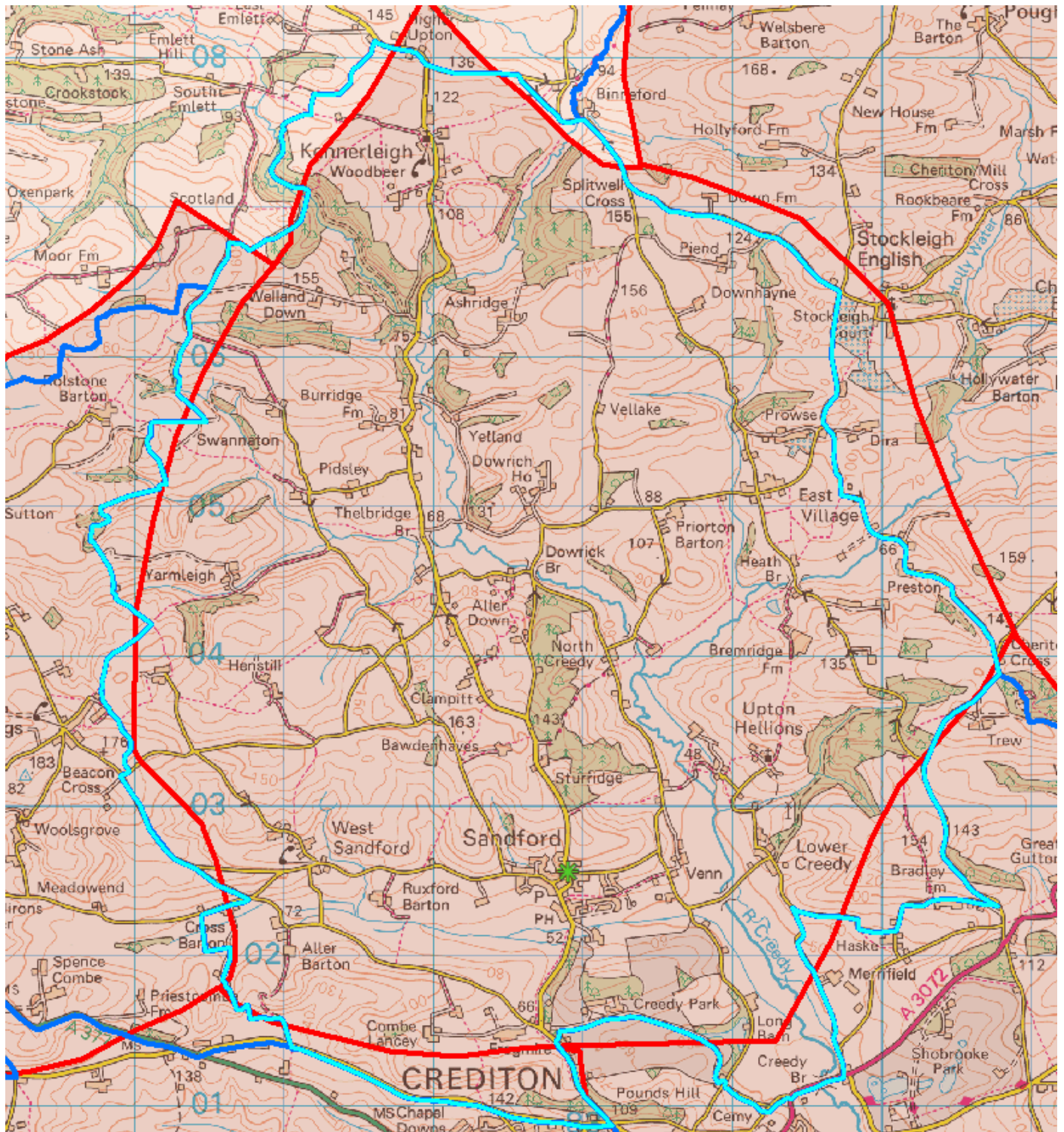
Appendix Two – Recommended catchment area amendments for Community & Voluntary Controlled schools

Plymtree Church of England Primary School



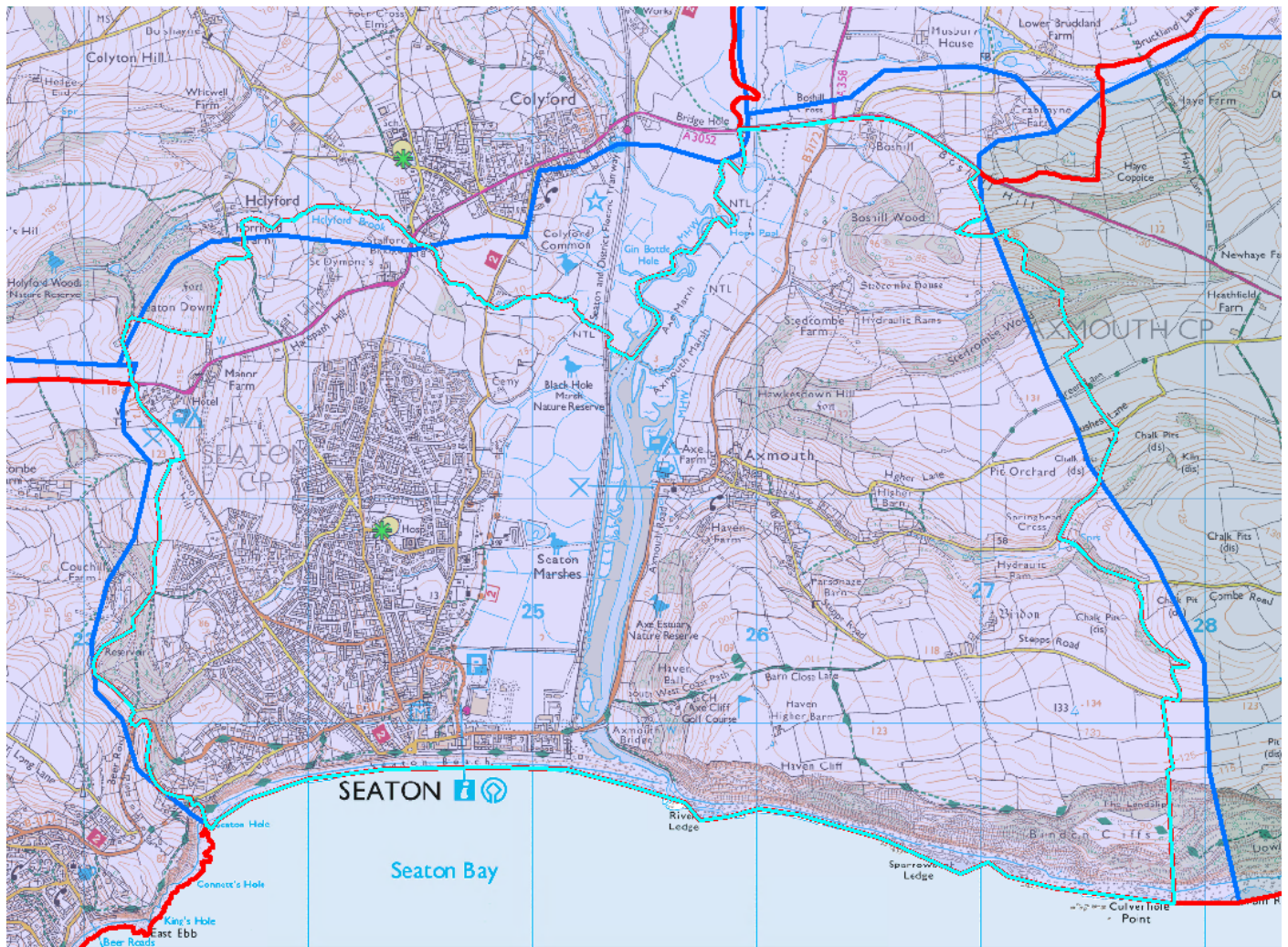
Appendix Two – Recommended catchment area amendments for Community & Voluntary Controlled schools

Sandford School



Appendix Two – Recommended catchment area amendments for Community & Voluntary Controlled schools

Seaton Primary School

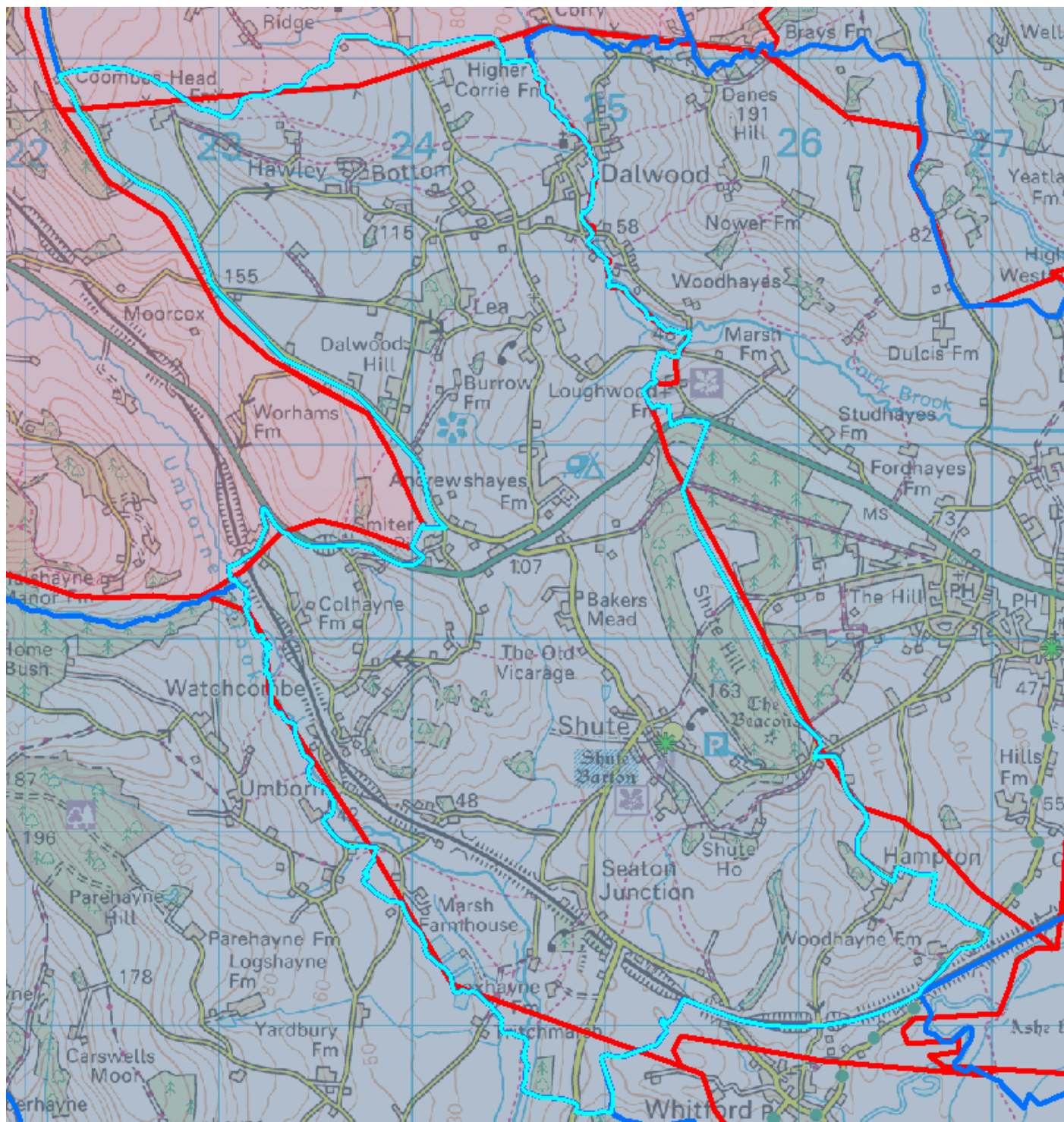




This is a detailed topographic map of the area around Muddiford, Dorset. The map shows contour lines indicating elevation, with peaks like Whitefield Down (258m) and Muddiford Hill (241m). A blue line traces a path through the landscape, starting from the top left, passing through Muddiford, and ending near Shirwell. A red line marks a boundary, possibly a parish or county boundary. The map includes labels for various settlements and landmarks, such as Muddiford, Shirwell, Burrige, and the River Stour. A grid of numbers and letters is overlaid on the map, with numbers ranging from 35 to 60 and letters from A to Z. The map is oriented with North at the top.

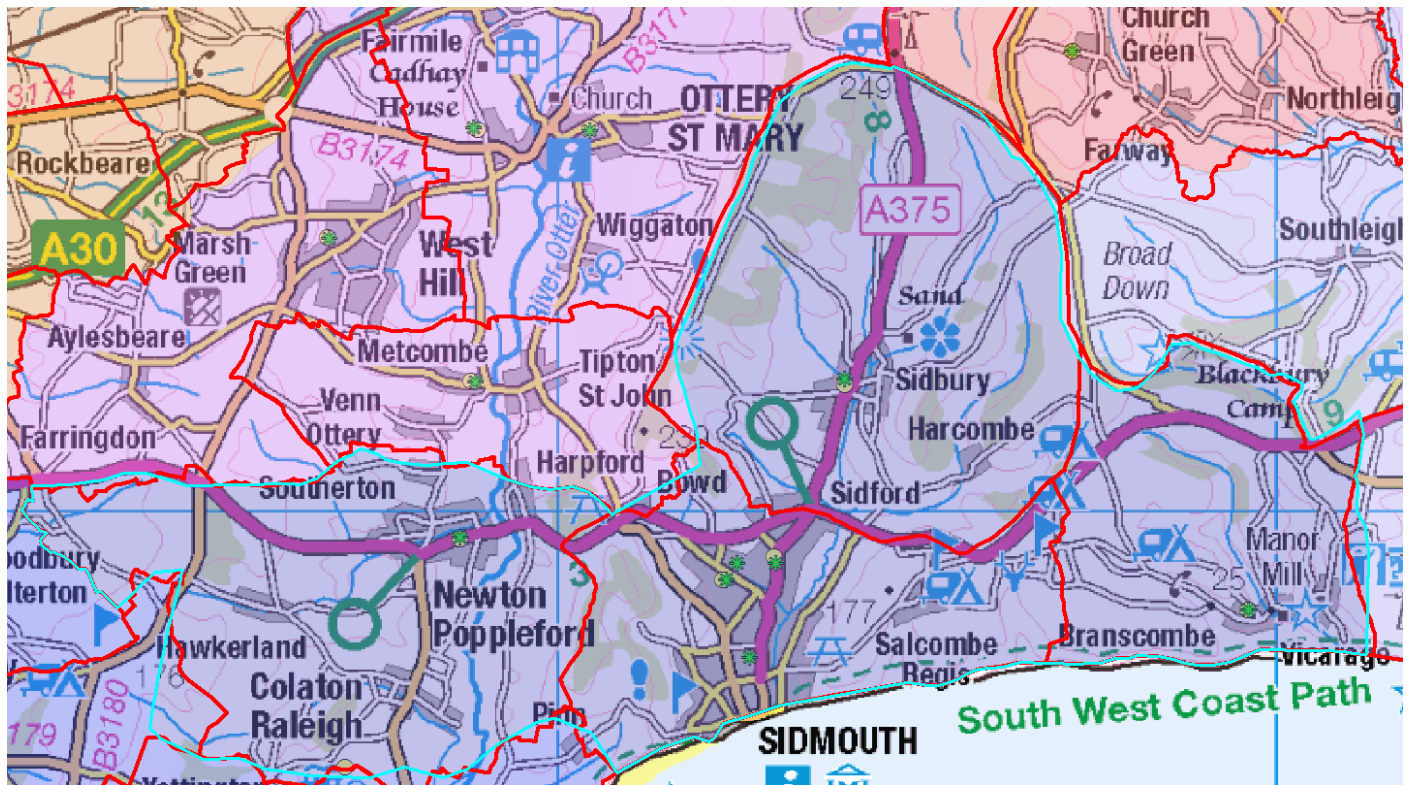
Appendix Two – Recommended catchment area amendments for Community & Voluntary Controlled schools

Shute Community Primary School



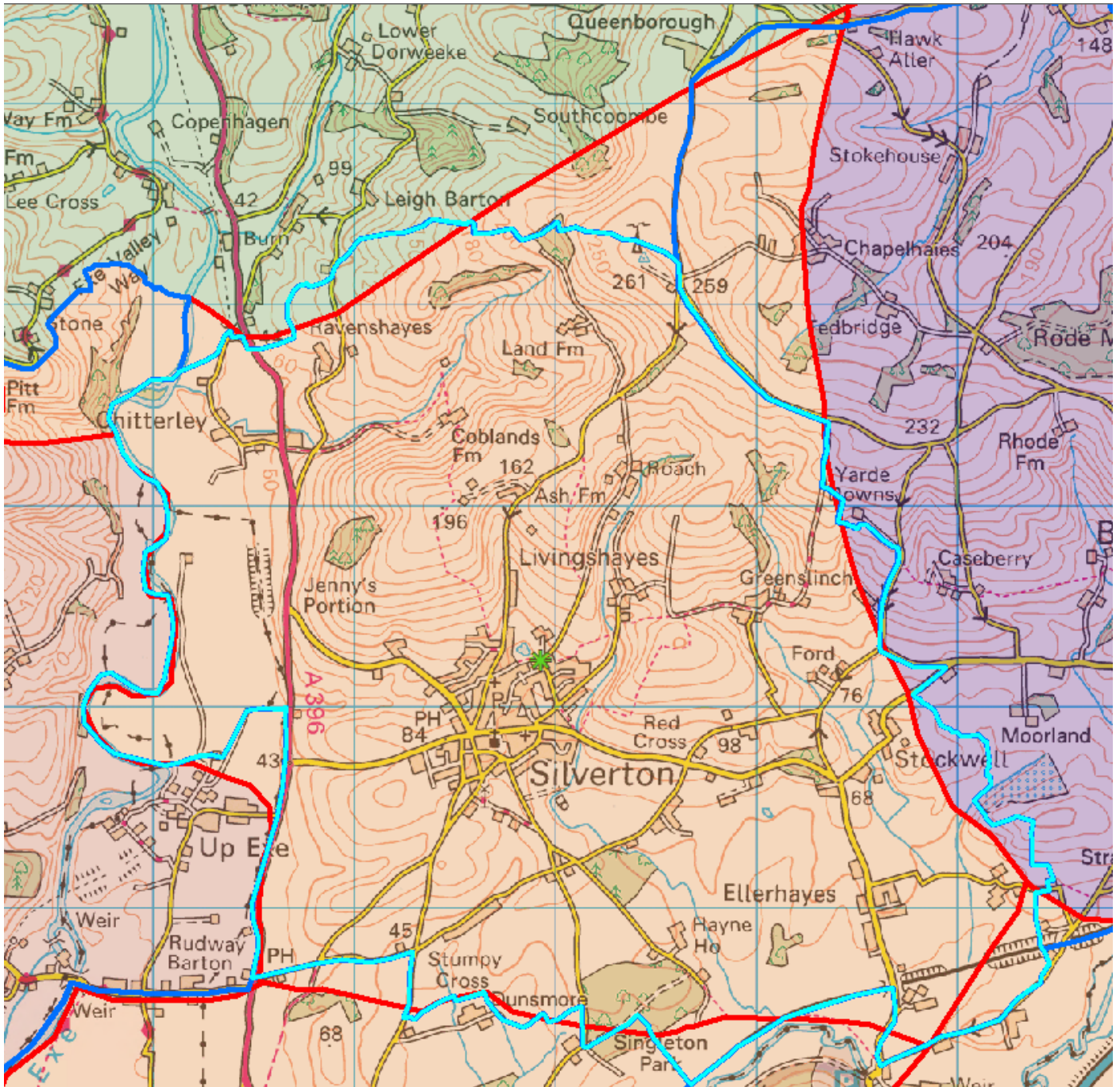
Appendix Two – Recommended catchment area amendments for Community & Voluntary Controlled schools

Sidmouth College



**Appendix Two – Recommended catchment area amendments for Community & Voluntary Controlled schools**

Silverton Church of England Primary School



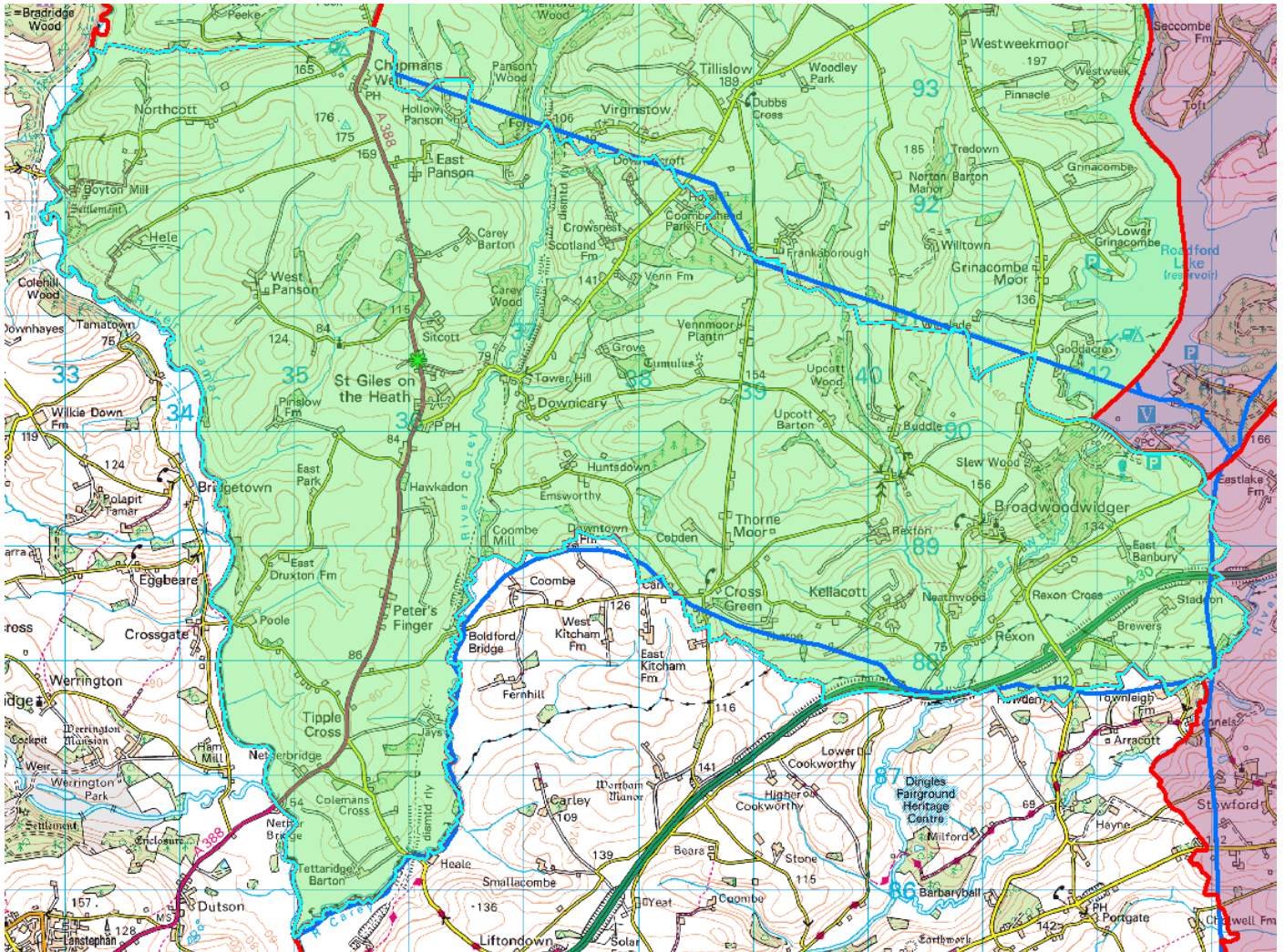
Appendix Two – Recommended catchment area amendments for Community & Voluntary Controlled schools

South Molton Community Primary School



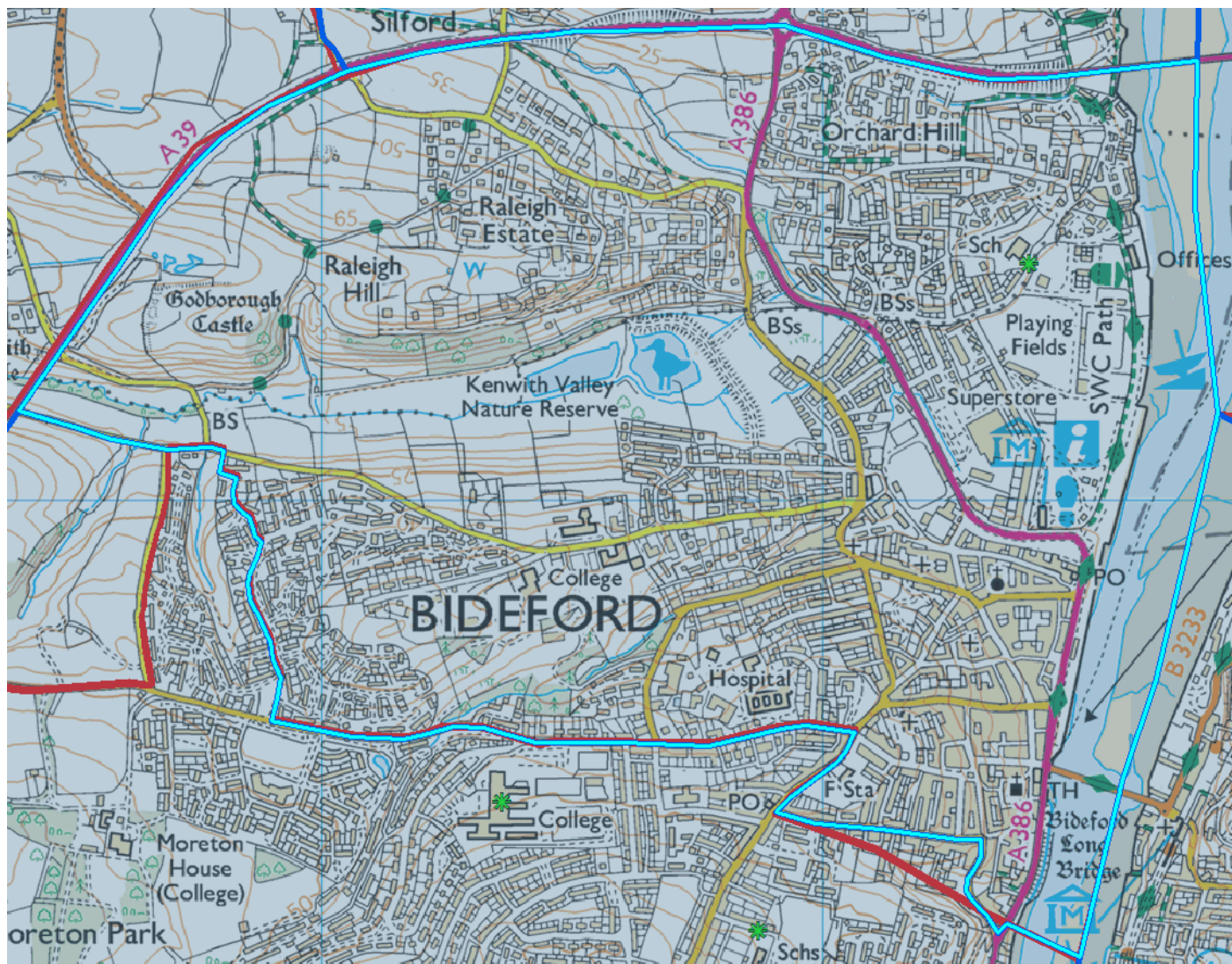
## Appendix Two – Recommended catchment area amendments for Community & Voluntary Controlled schools

## St Giles on the Heath Community School



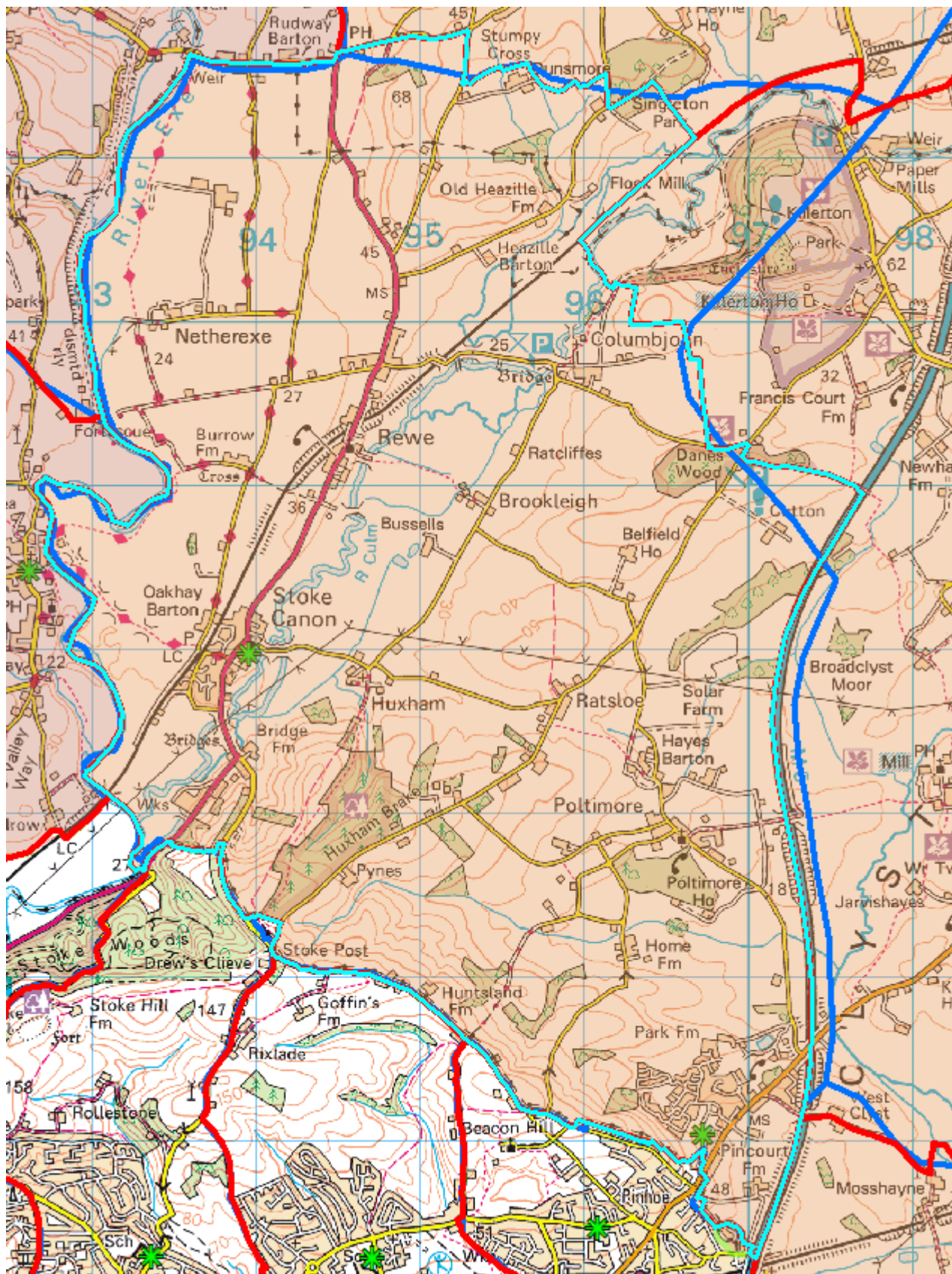
**Appendix Two – Recommended catchment area amendments for Community & Voluntary Controlled schools**

St Mary's Church of England Primary School



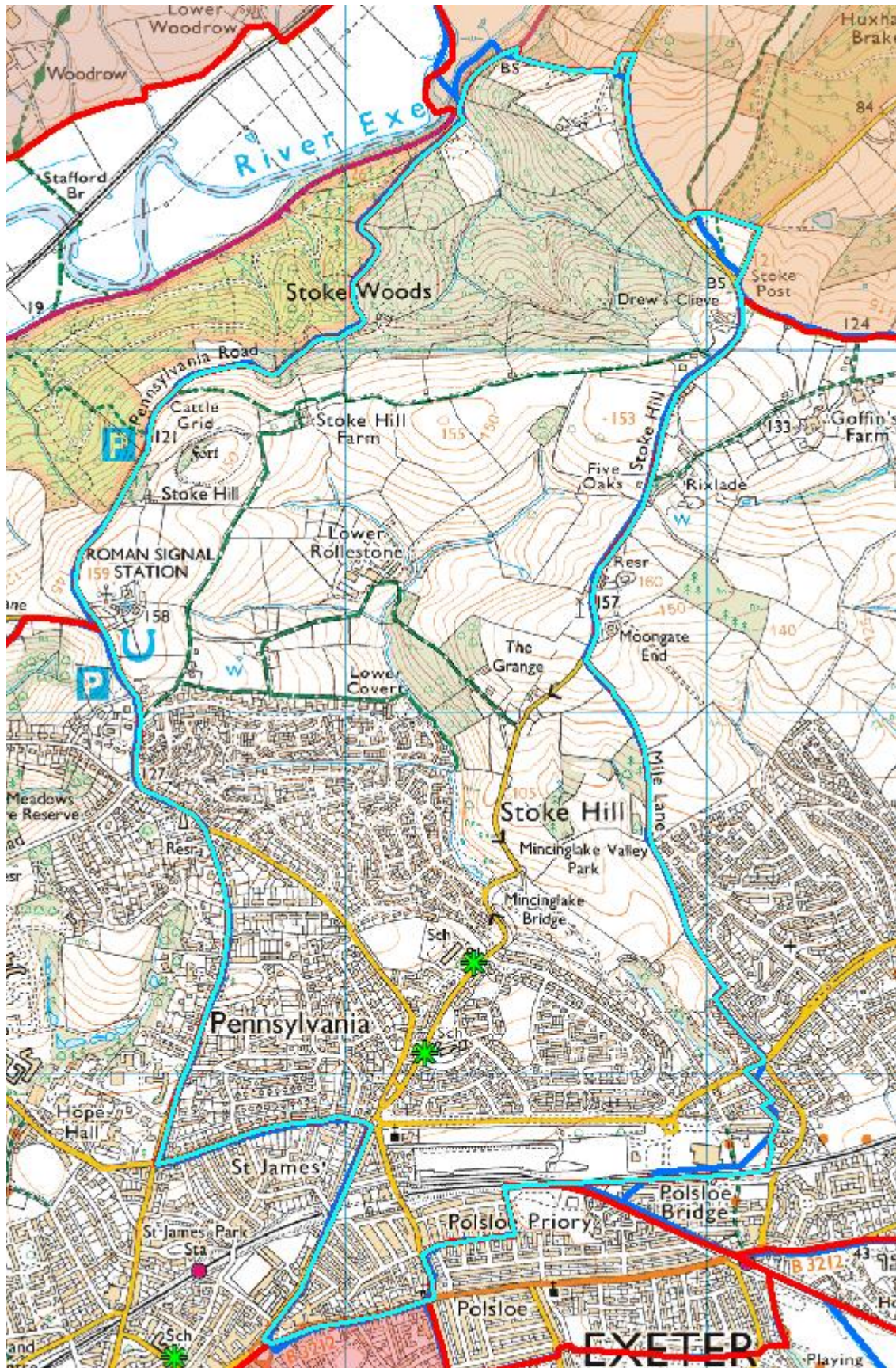
**Appendix Two – Recommended catchment area amendments for Community & Voluntary Controlled schools**

Stoke Canon Church of England Primary School



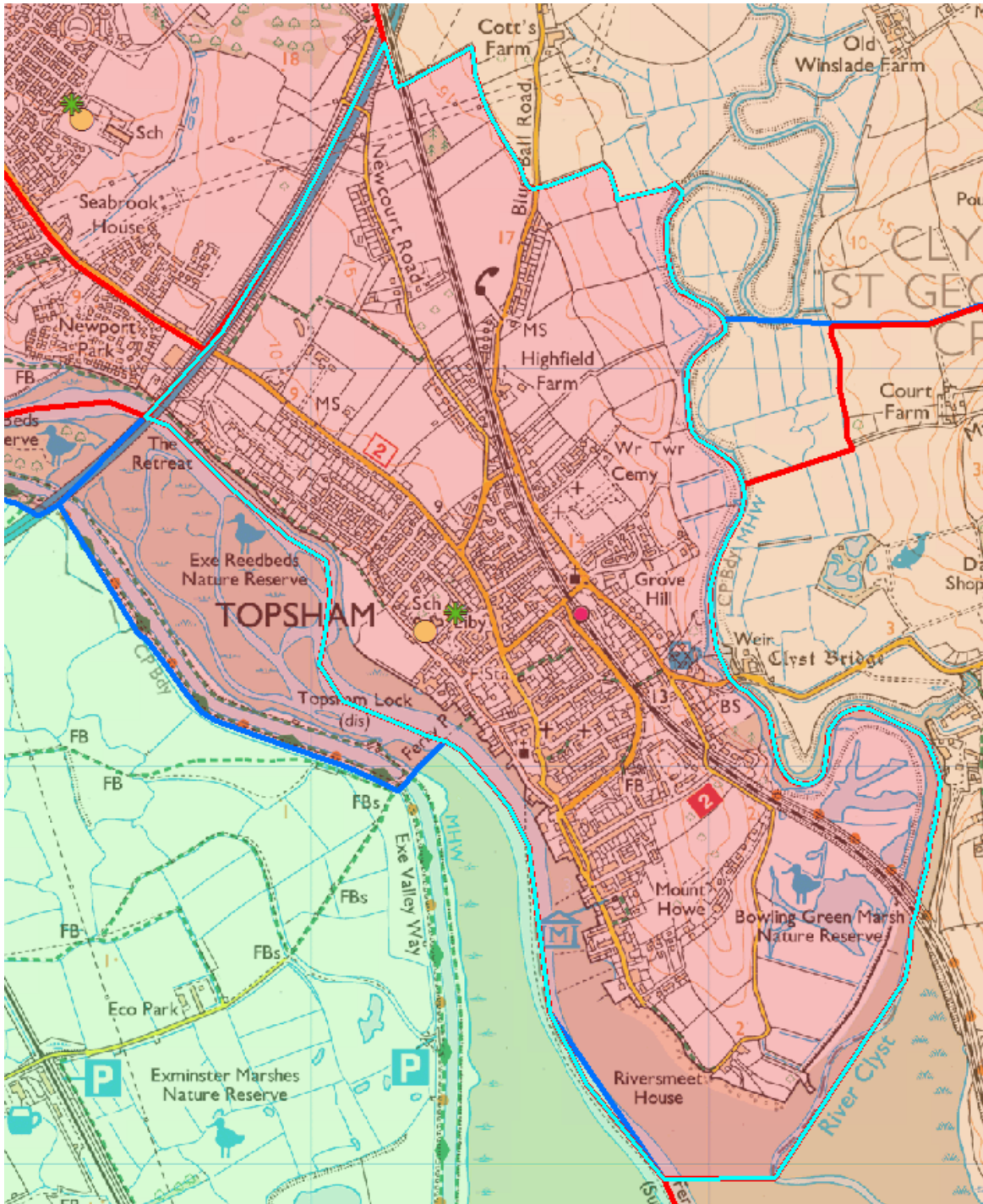
**Appendix Two – Recommended catchment area amendments for Community & Voluntary Controlled schools**

Stoke Hill Infant and Nursery School and  
Stoke Hill Junior School



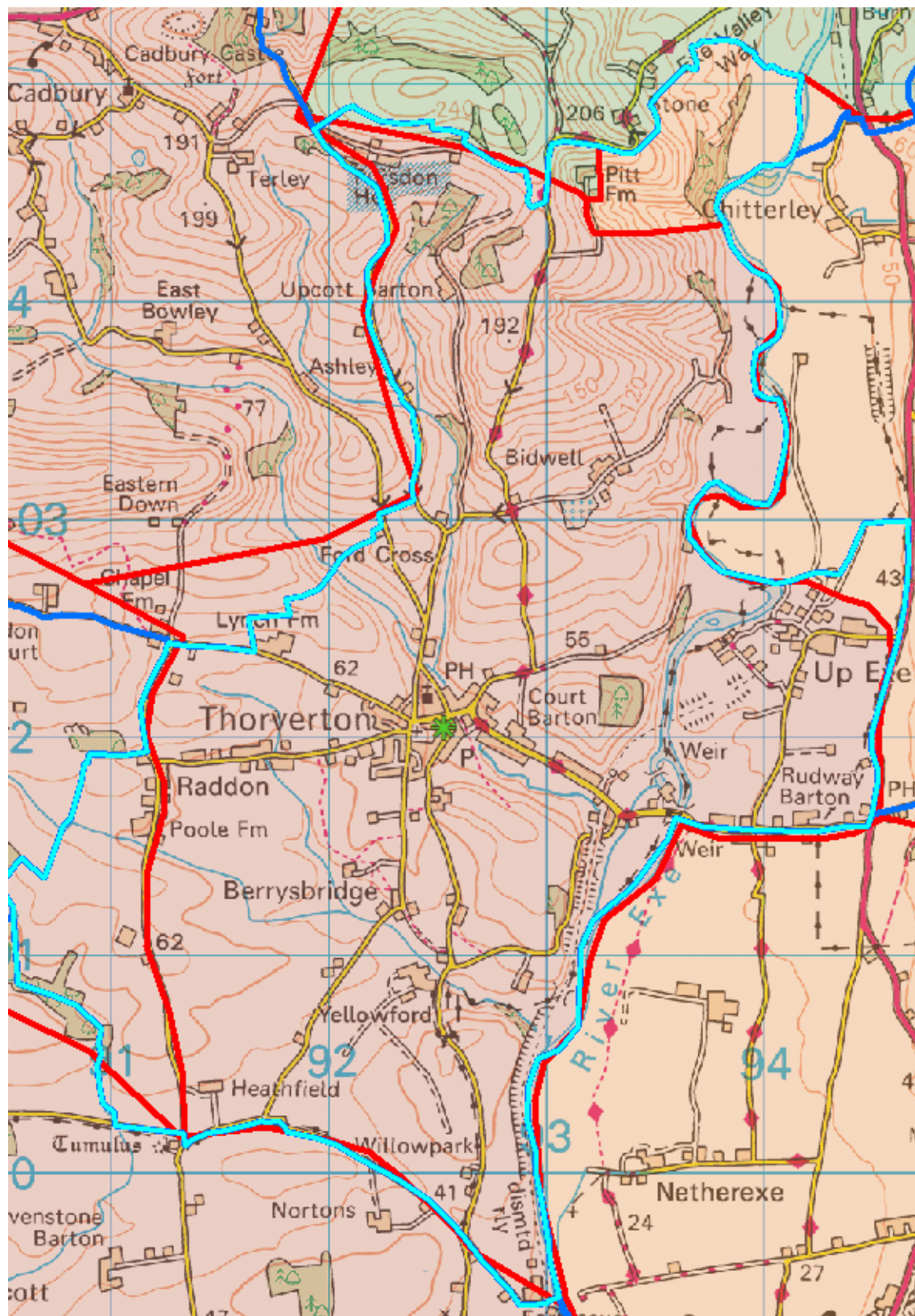
**Appendix Two – Recommended catchment area amendments for Community & Voluntary Controlled schools**

The Topsham School



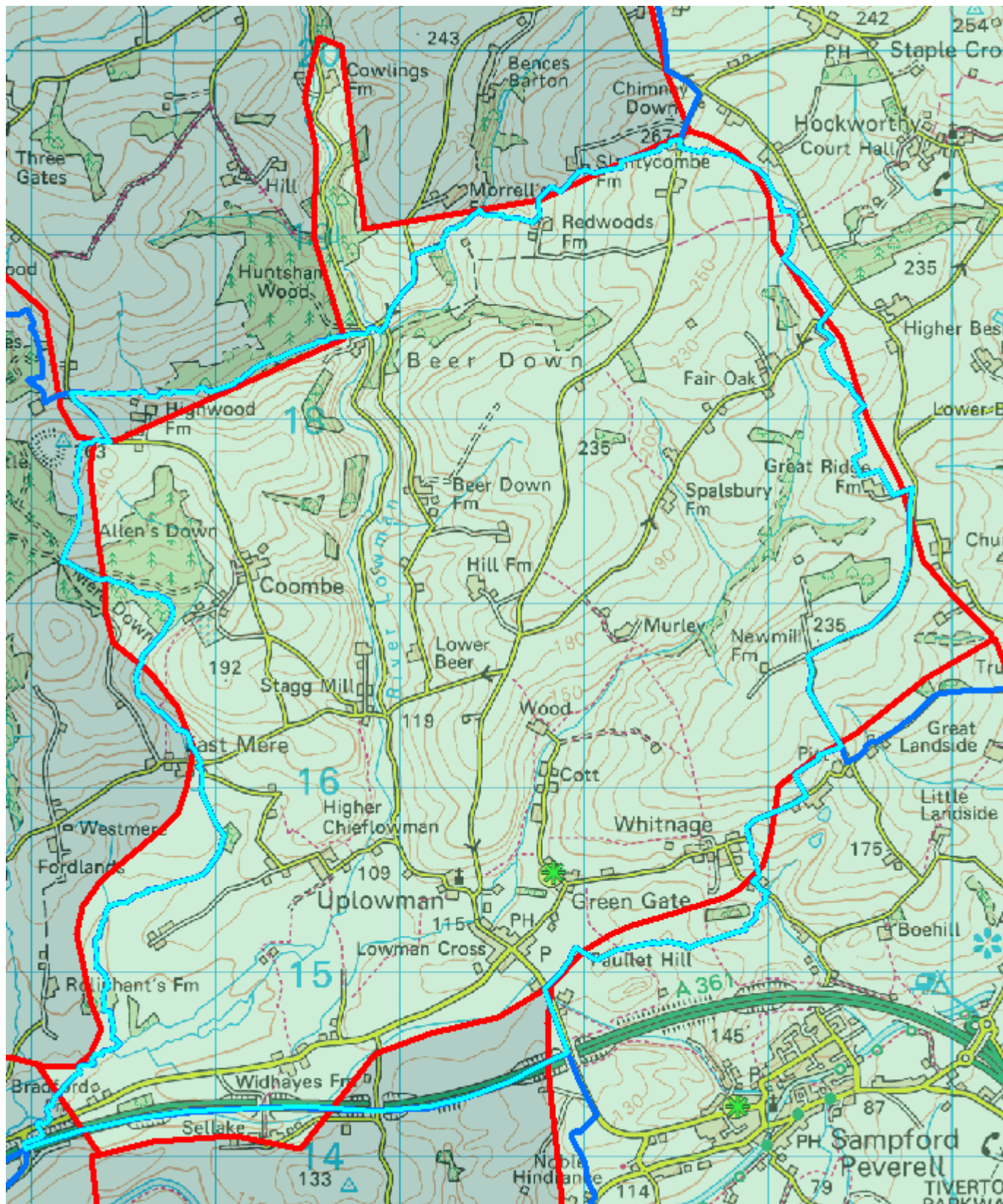
**Appendix Two – Recommended catchment area amendments for Community & Voluntary Controlled schools**

Thorverton Church of England Primary School



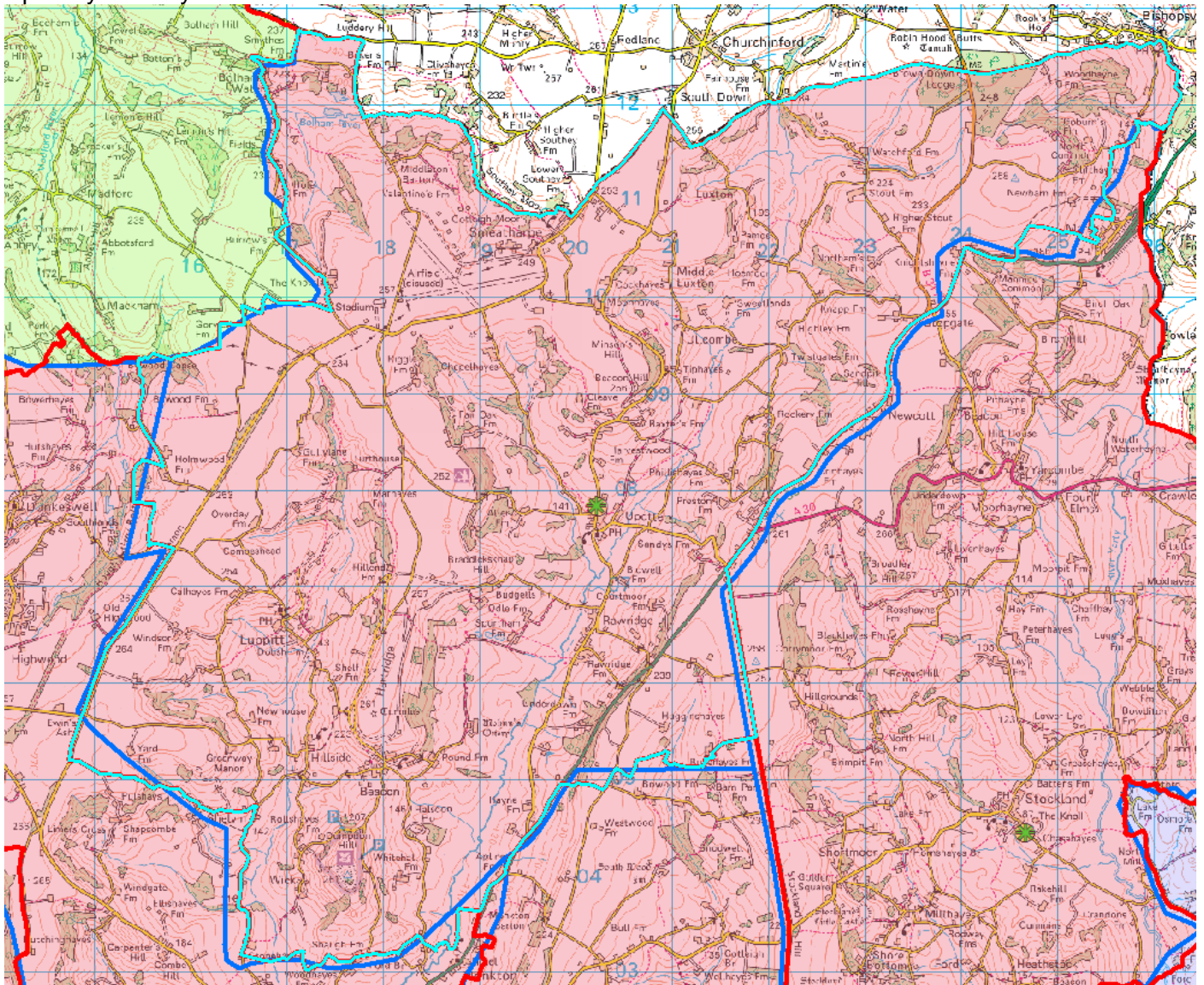
Appendix Two – Recommended catchment area amendments for Community & Voluntary Controlled schools

Upflowman Church of England Primary School



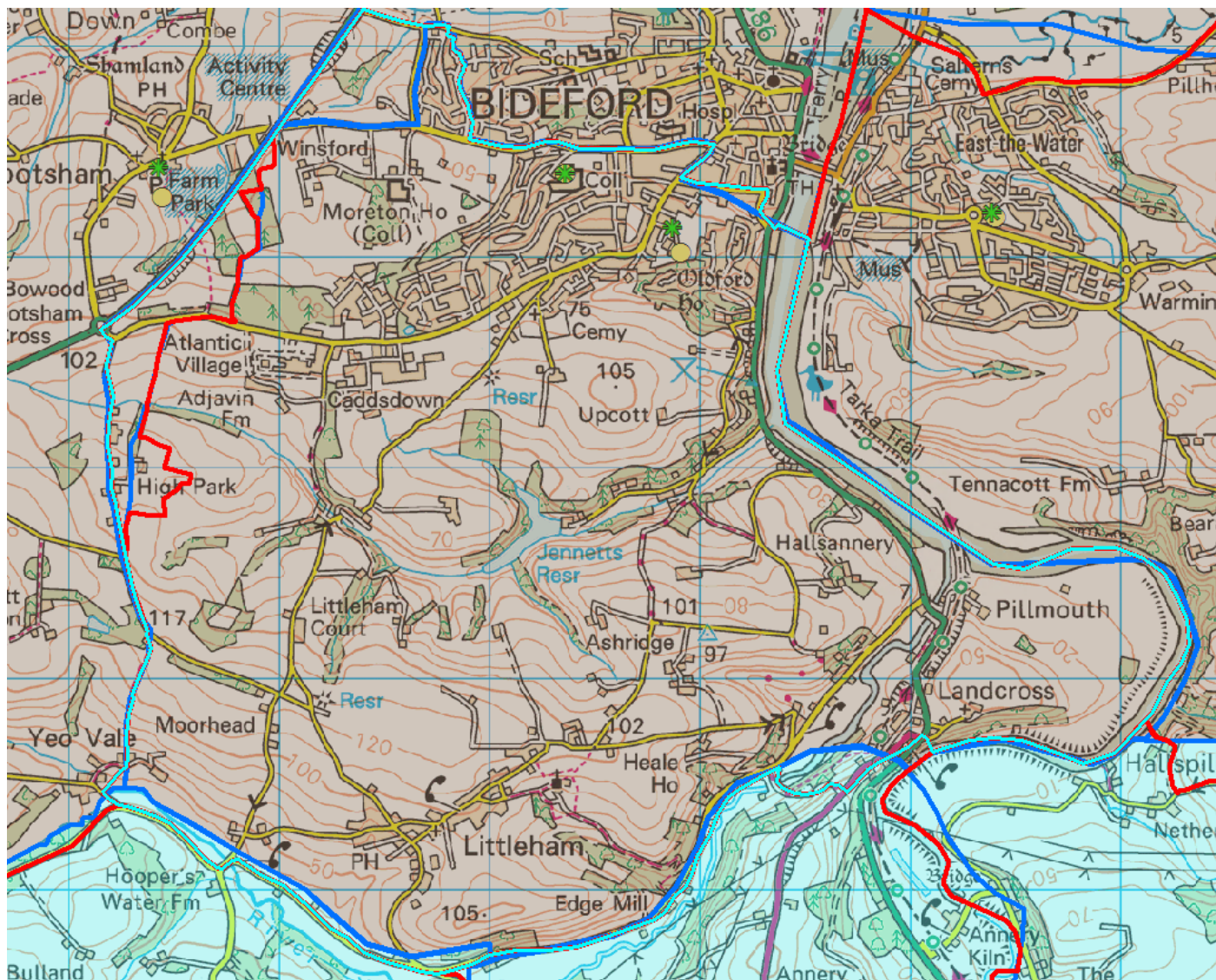
Appendix Two – Recommended catchment area amendments for Community & Voluntary Controlled schools

Upton Primary School



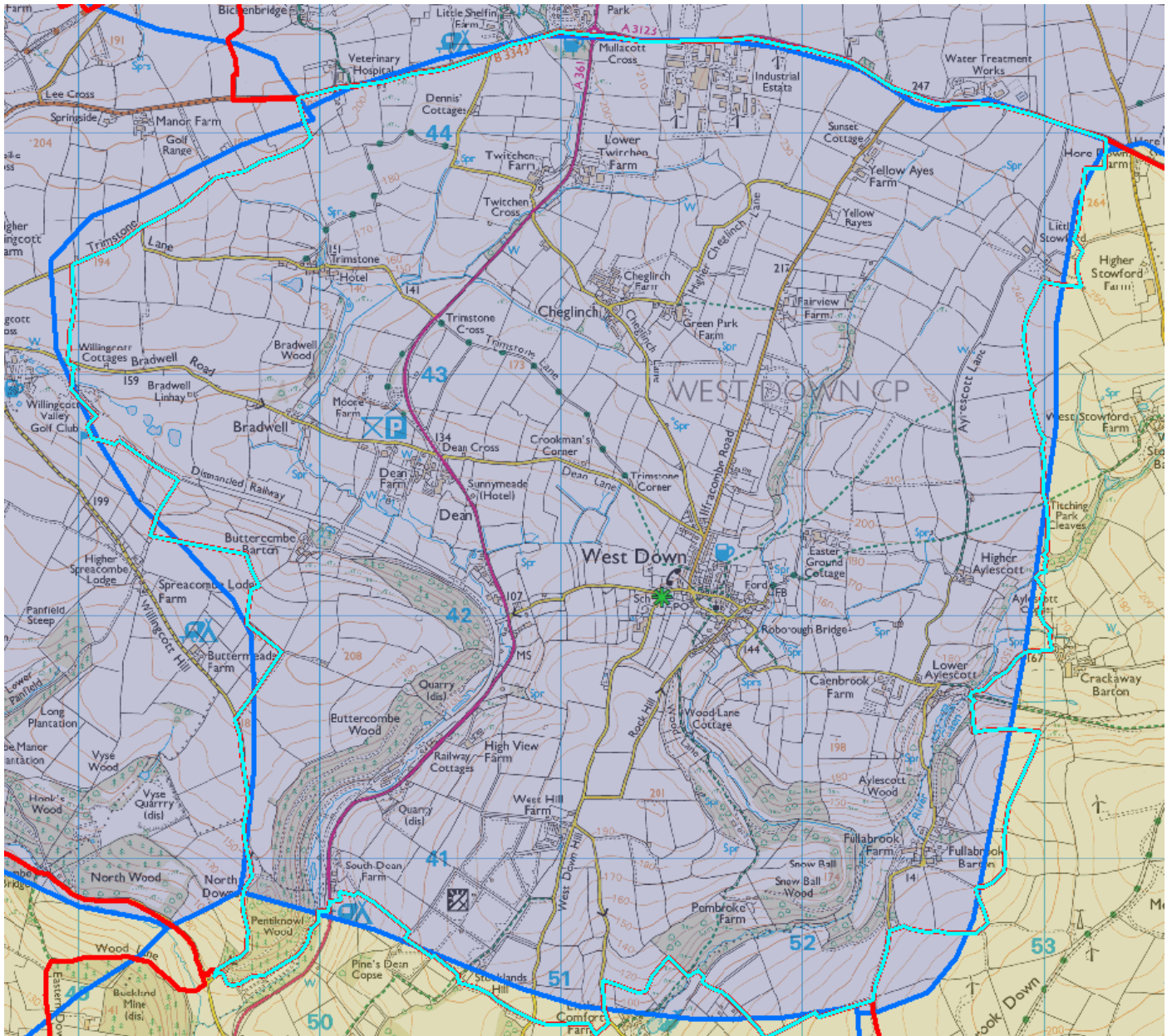
Appendix Two – Recommended catchment area amendments for Community & Voluntary Controlled schools

West Croft School



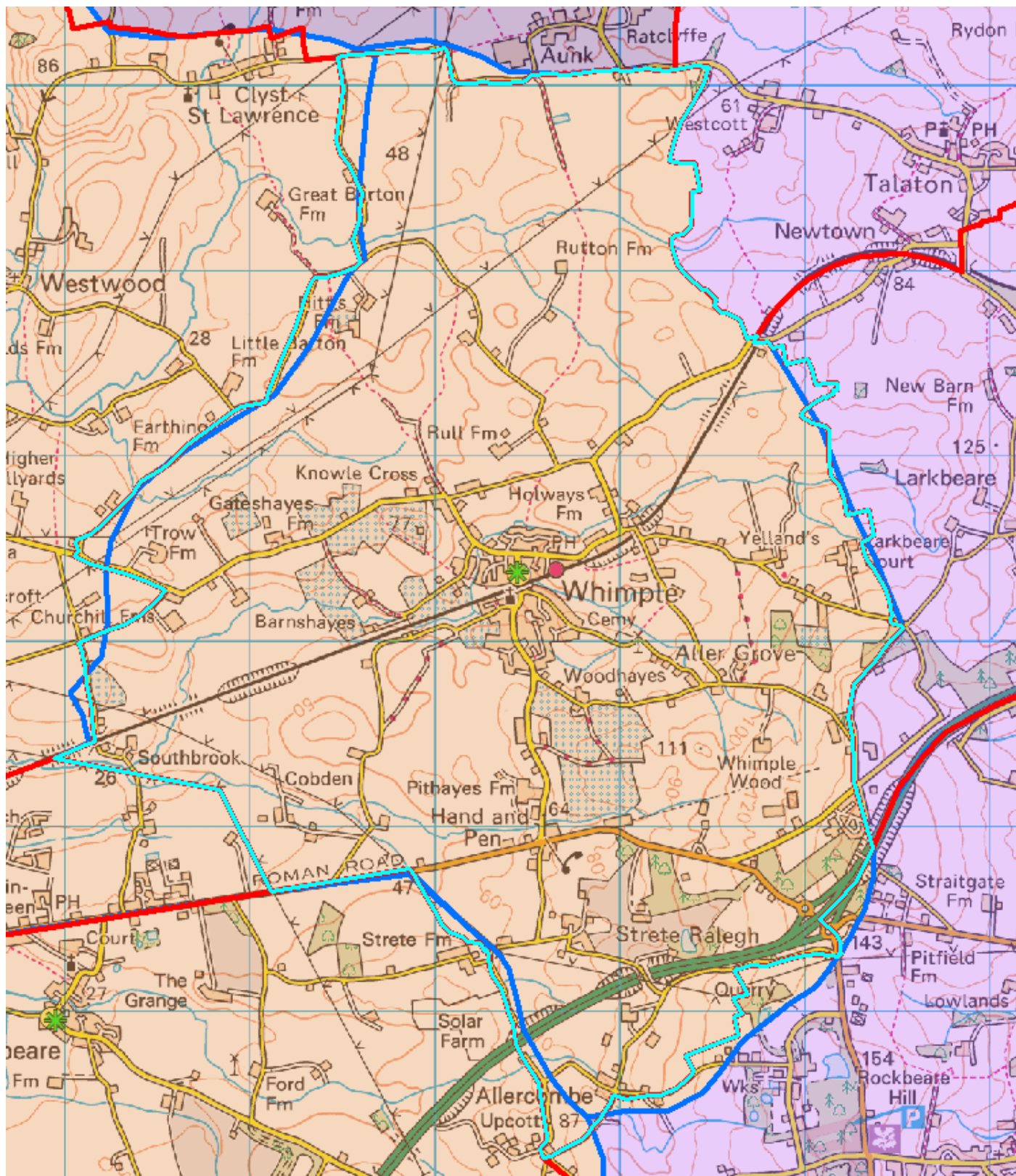
Appendix Two – Recommended catchment area amendments for Community & Voluntary Controlled schools

West Down School



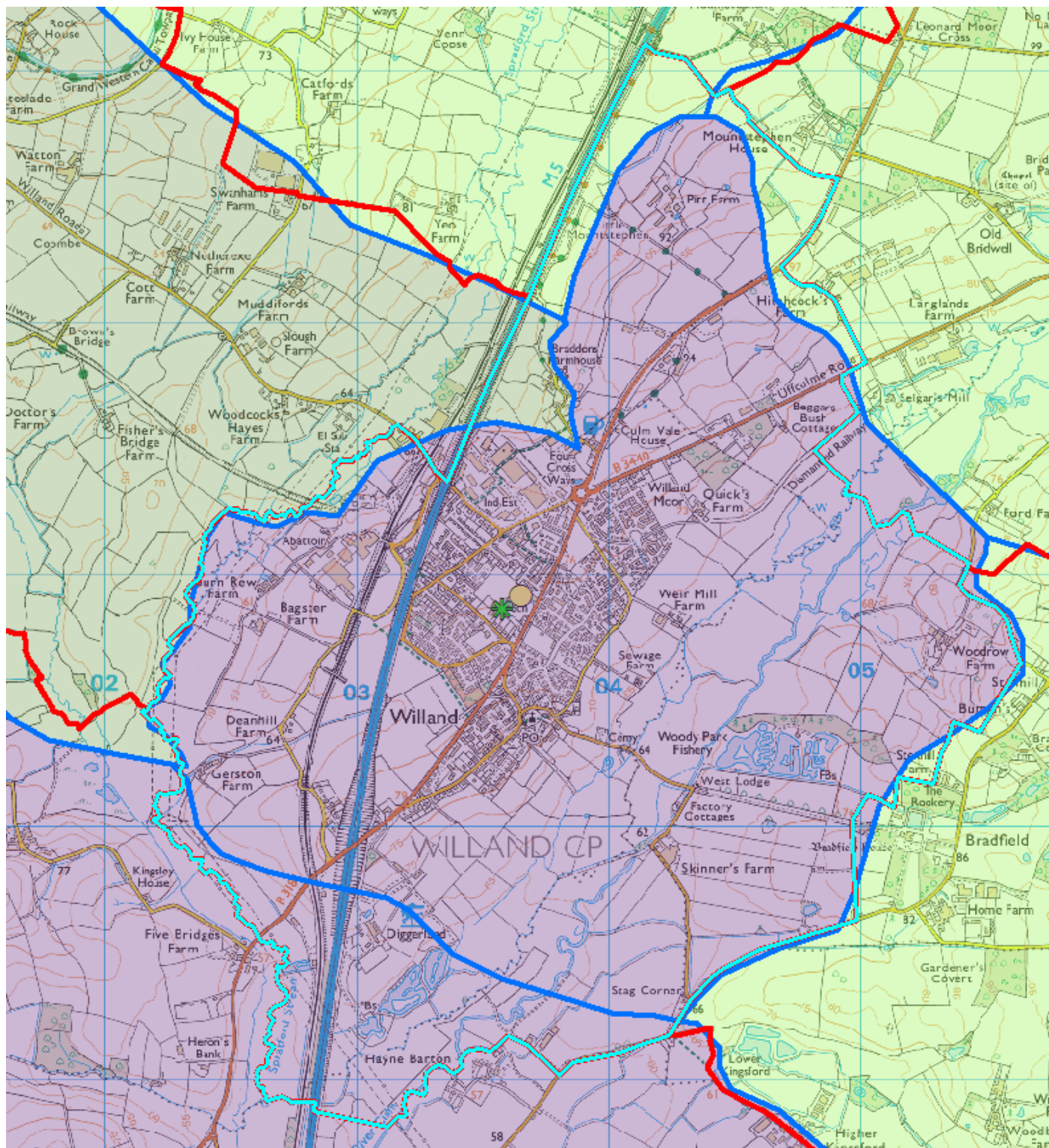
Appendix Two – Recommended catchment area amendments for Community & Voluntary Controlled schools

Whimble Primary School



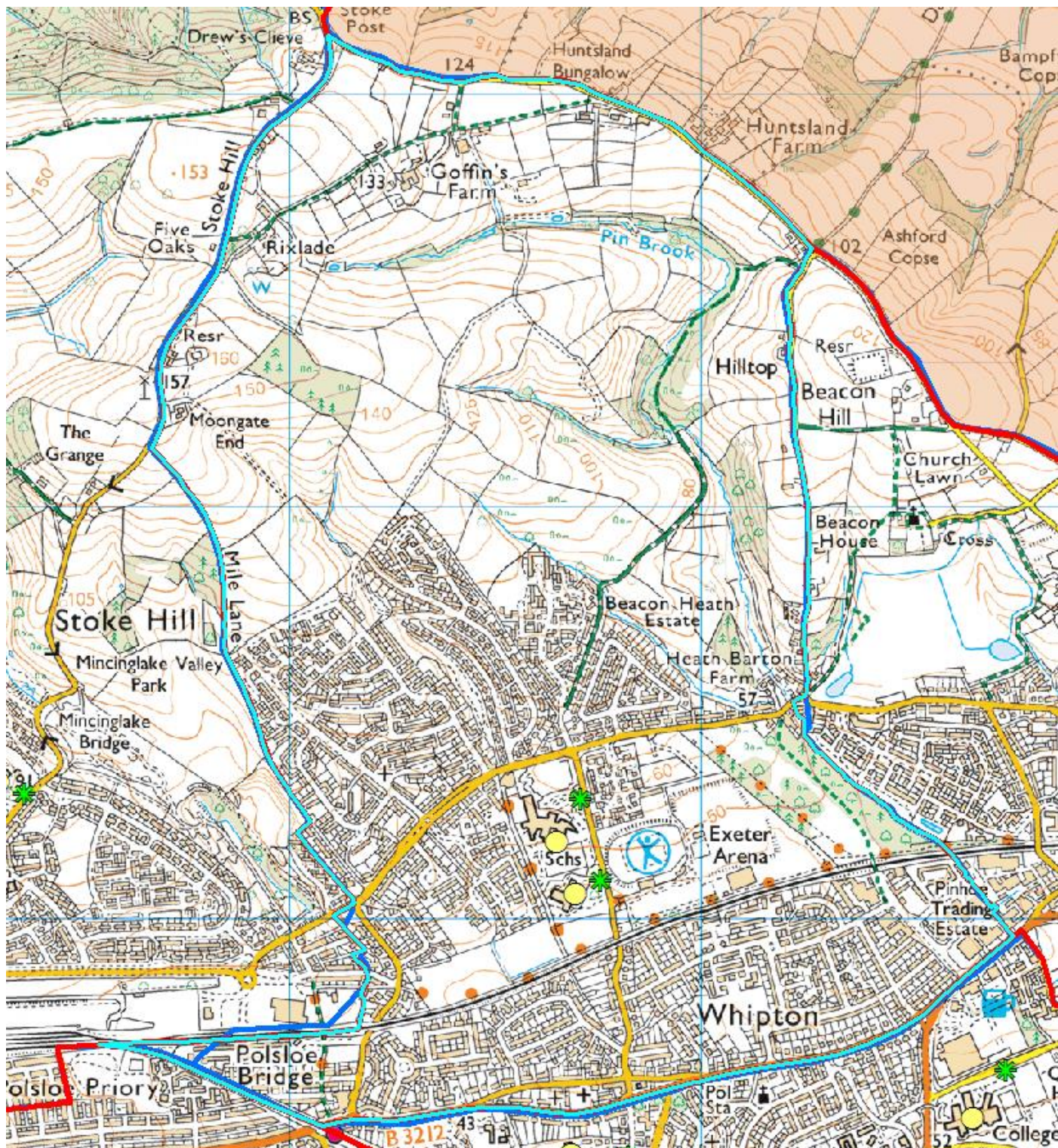
Appendix Two – Recommended catchment area amendments for Community & Voluntary Controlled schools

Willand School



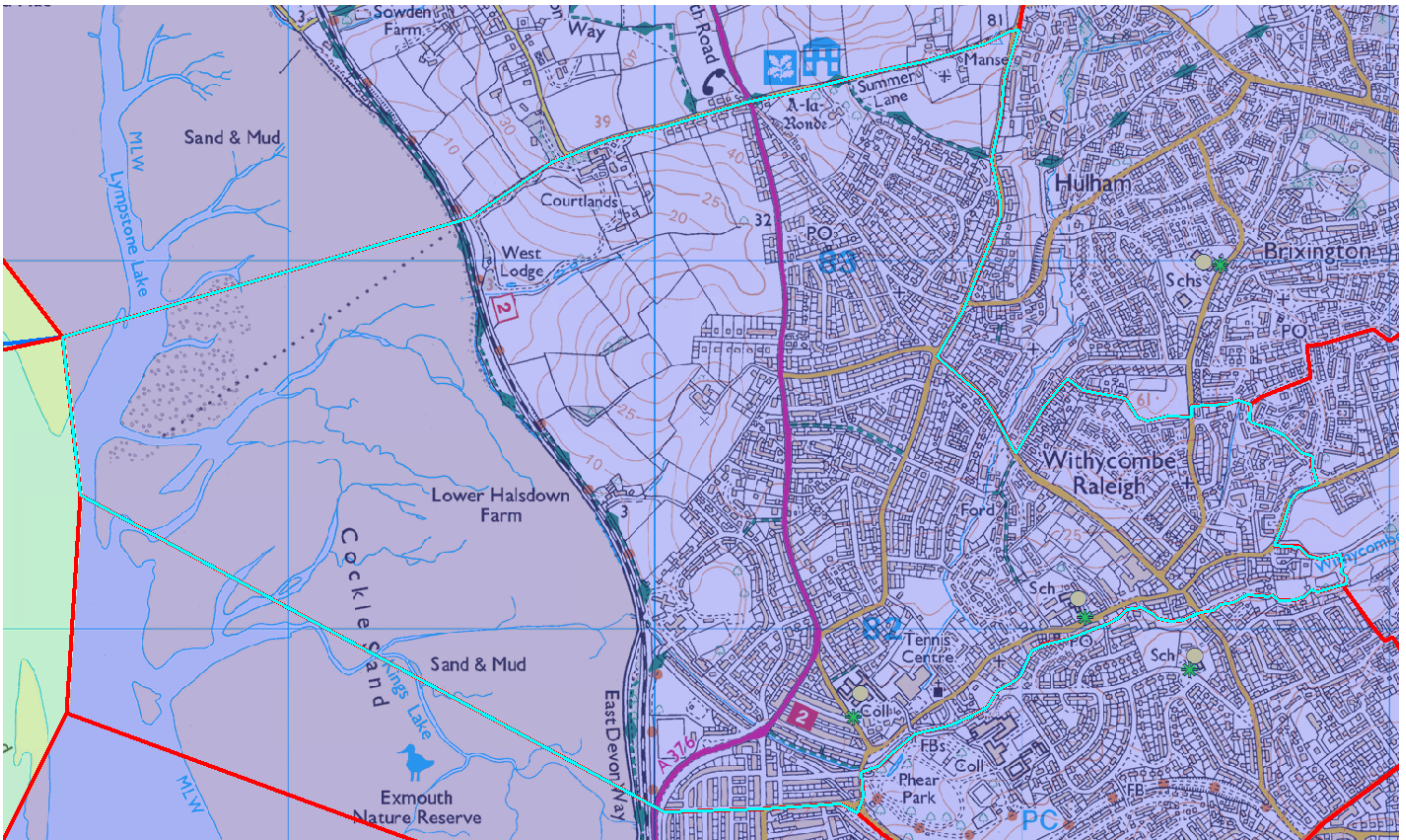
Appendix Two – Recommended catchment area amendments for Community & Voluntary Controlled schools

Willowbrook School



**Appendix Two – Recommended catchment area amendments for Community & Voluntary Controlled schools**

**Withycombe Raleigh Church of England Primary School**



**Appendix Two – Recommended catchment area amendments for Community & Voluntary Controlled schools**

**Wynstream Primary School**

