

HIW/22/14

Public Rights of Way Committee
March 2022

Public Path Diversion and Definitive Map Modification Orders

Report of the Chief Officer for Highways, Infrastructure Development and Waste

Please note that the following recommendation is subject to consideration and determination by the Committee before taking effect.

Recommendation: It is recommended that the report be noted.

1. Summary

Since the last Committee the following Public Path and Definitive Map Modification Orders have been confirmed as unopposed under delegated powers. Plans are attached in the appendix to this report.

- (i) Footpath Nos. 1, 8, & 12, East Down, Public Path Diversion and Definitive Map and Statement Modification Order 2021
- (ii) Restricted Byway No. 50, East Down, Public Path Diversion and Definitive Map and Statement Modification Order 2021

Meg Booth
Chief Officer for Highways, Infrastructure Development and Waste

Electoral Division: Combe Martin Rural

Local Government Act 1972: List of Background Papers

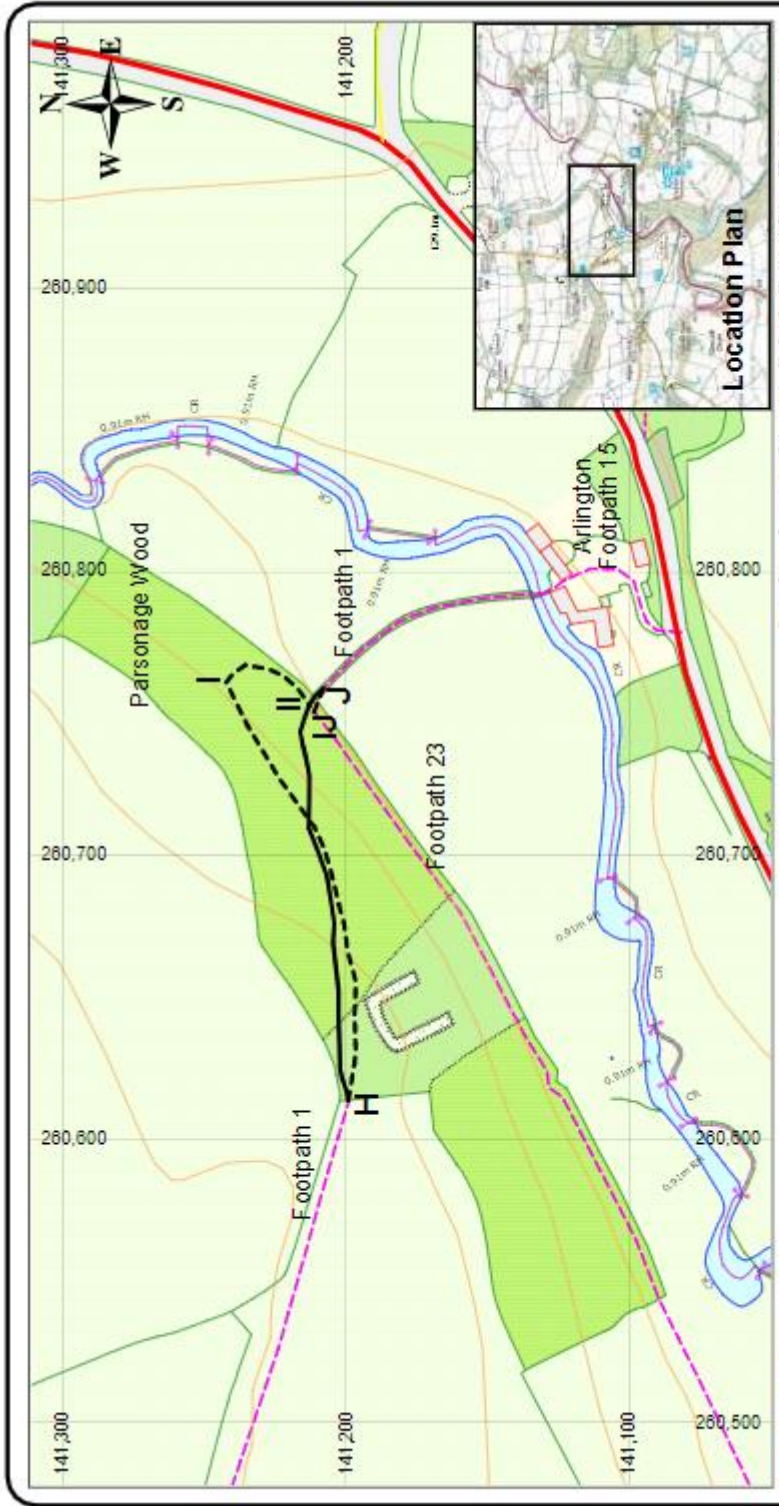
Contact for enquiries: Richard Walton

Room No: M8, Great Moor House, Bittern Road, Exeter

Tel No: 01392 383000

Background Paper	Date	File Ref.
None		

rw110222pra
sc/cr/Modification Orders
02 230222



Based on Ordnance Survey maps and the provisions of the Copyright, Designs and Patents Act 1988. All rights reserved. No part of this publication may be reproduced without the prior written permission of the copyright owner. Ordnance Survey is a registered trademark of Ordnance Survey Limited. 100005793

m ap re f. SS 6041

Devon County Council
(Footpath Nos. 1, 8 & 12, East Down)
Public Path Diversion & Definitive Map & Statement Modification Order 2021

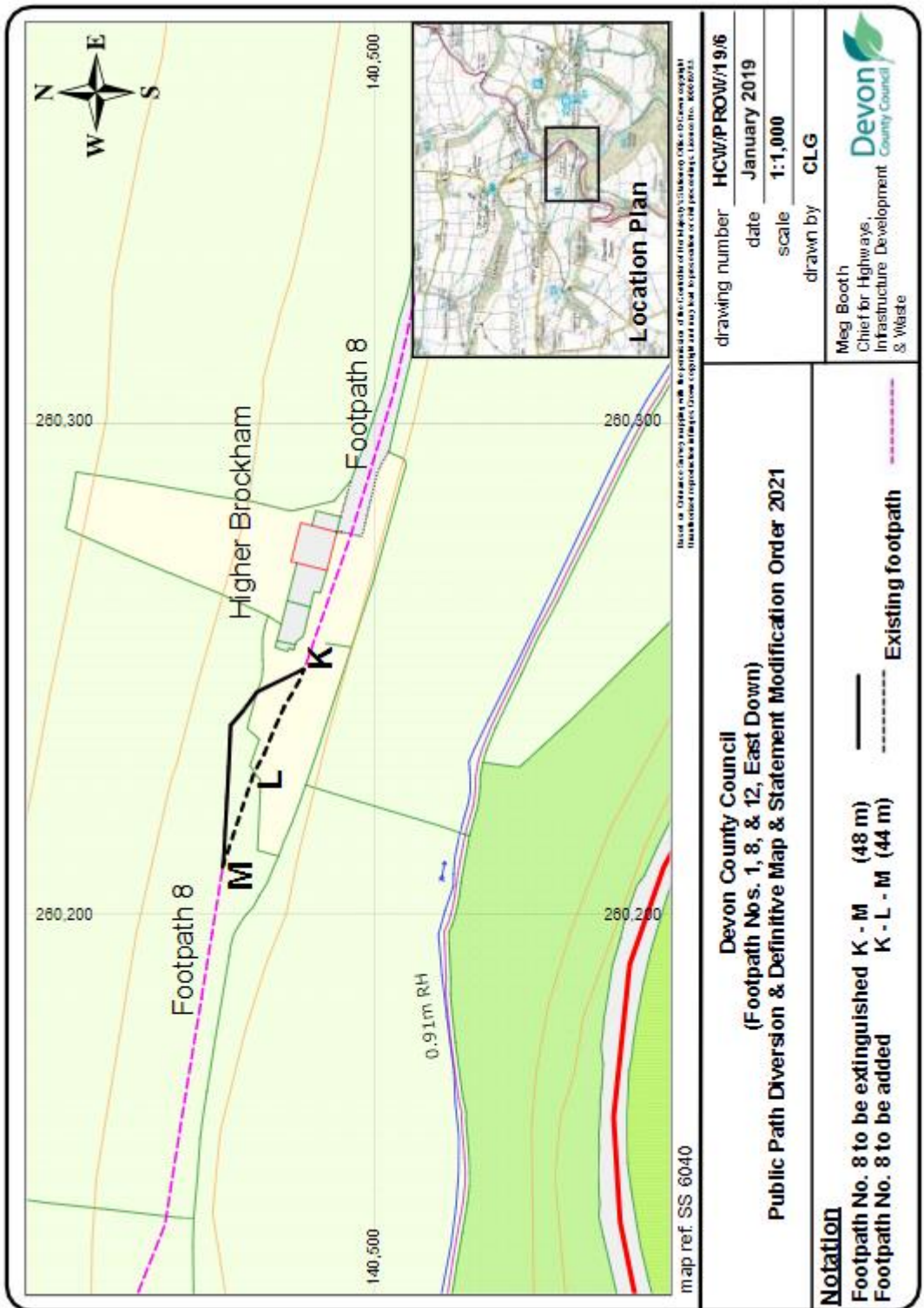
Notation

Footpath No. 1 to be extinguished H - J (142 m)	—————
Footpath No. 1 to be added H - I - II (196 m)	-----
IJ - J (9m)	-----
Existing footpath

drawing number **HW/PROW/19/5**
 date **January 2019**
 scale **1:2,000**
 drawn by **CLG**

Meg Booth
 Chief Officer for
 Highways, Infrastructure
 Development & Waste





map ref. SS 6040

Issue as Ordnance Survey map data reproduced with permission of the Controller of Her Majesty's Stationery Office. Ordnance Survey copyright. This document reproduces all rights. Ordnance Survey copyright. Ordnance Survey. License No. 8000222.

drawing number	HCW/PROW/19/6
date	January 2019
scale	1:1,000
drawn by	CLG

Devon County Council
 (Footpath Nos. 1, 8, & 12, East Down)
 Public Path Diversion & Definitive Map & Statement Modification Order 2021

Notation
 Footpath No. 8 to be extinguished K - M (48 m) ———
 Footpath No. 8 to be added K - L - M (44 m) - - - - - Existing footpath - - - - -

Meg Booth
 Chief for Highways,
 Infrastructure Development
 & Waste



map ref: 88 6043 & 6044

Based on Ordnance Survey mapping with the permission of the Controller of Her Majesty's Stationery Office. All other copyright information reproduced through Ordnance Survey may also be present on our products. See our website for details.

Devon County Council
 (Footpath Nos. 1, 8 & 12, East Down)
 Public Path Diversion &
 Definitive Map & Statement Modification Order 2021

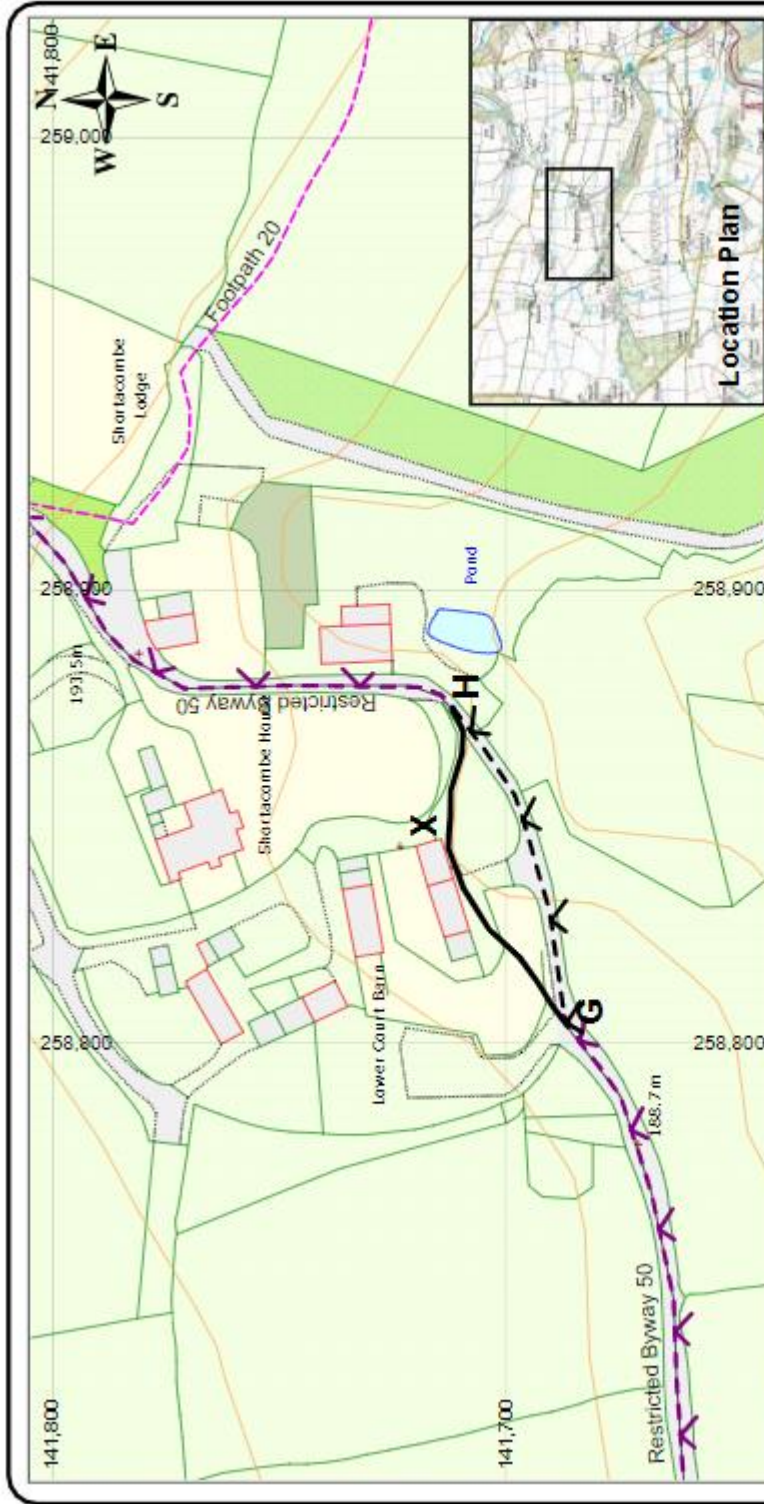
drawing number HIW/PROV/18/7
 date January 2019
 scale 1:2,500
 drawn by CLG

Notation

Footpath No. 12 to be extinguished N - O (246 m) ————
 Footpath No. 12 to be created N - P - Q (240 m) - - - - -
 Existing footpath - - - - -

Meg Booth
 Chief officer for Highways,
 Infrastructure
 Development & Waste





m ap ref. SS 5841

Issue of this map is subject to the provisions of the Copyright, Designs and Patents Act 1988. It is not to be used for any purpose other than that for which it is issued. It is not to be used for any purpose other than that for which it is issued. It is not to be used for any purpose other than that for which it is issued.

Devon County Council
(Restricted Byway No. 50, East Down)
Proposed Public Path Diversion & Definitive Map & Statement Modification Order 2021

Notation
 Restricted Byway to be extinguished G - X - H (80 metres) ————
 Restricted Byway to be created G - H (77 metres) - - - - -
 Existing footpath - - - - -
 Existing restricted byway - - - - -

drawing number **HIW/PROW/19/47**
 date **September 2019**
 scale **1:1,250**
 drawn by **CLG**

Meg Booth
 Chief Officer for
 Highways, Infrastructure
 Development & Waste

