

Public Path Orders

Report of the Chief Officer for Highways, Infrastructure Development and Waste

Please note that the following recommendation is subject to consideration and determination by the Committee before taking effect.

Recommendation: It is recommended that the report be noted.

1. Summary

Since the last Committee the following Public Path Orders have been made and confirmed under delegated powers. Plans are attached in the appendix to this report.

(a) Diversion Orders

- (i) Footpath No. 8, Clyst Hydon Public Path Diversion & Definitive Map & Statement Modification Order 2019
- (ii) Footpath No. 3, Horwood, Lovacott and Newton Tracey Public Path Diversion & Definitive Map & Statement Modification Order 2018
- (iii) Footpath No. 4, Bigbury Public Path Diversion & Definitive Map & Statement Modification Order 2019

Meg Booth
Chief Officer for Highways, Infrastructure Development and Waste

Electoral Divisions: Broadclyst; Willand & Uffculme; Fremington Rural; and Salcombe

Local Government Act 1972: List of Background Papers

Contact for enquiries: Helen Clayton

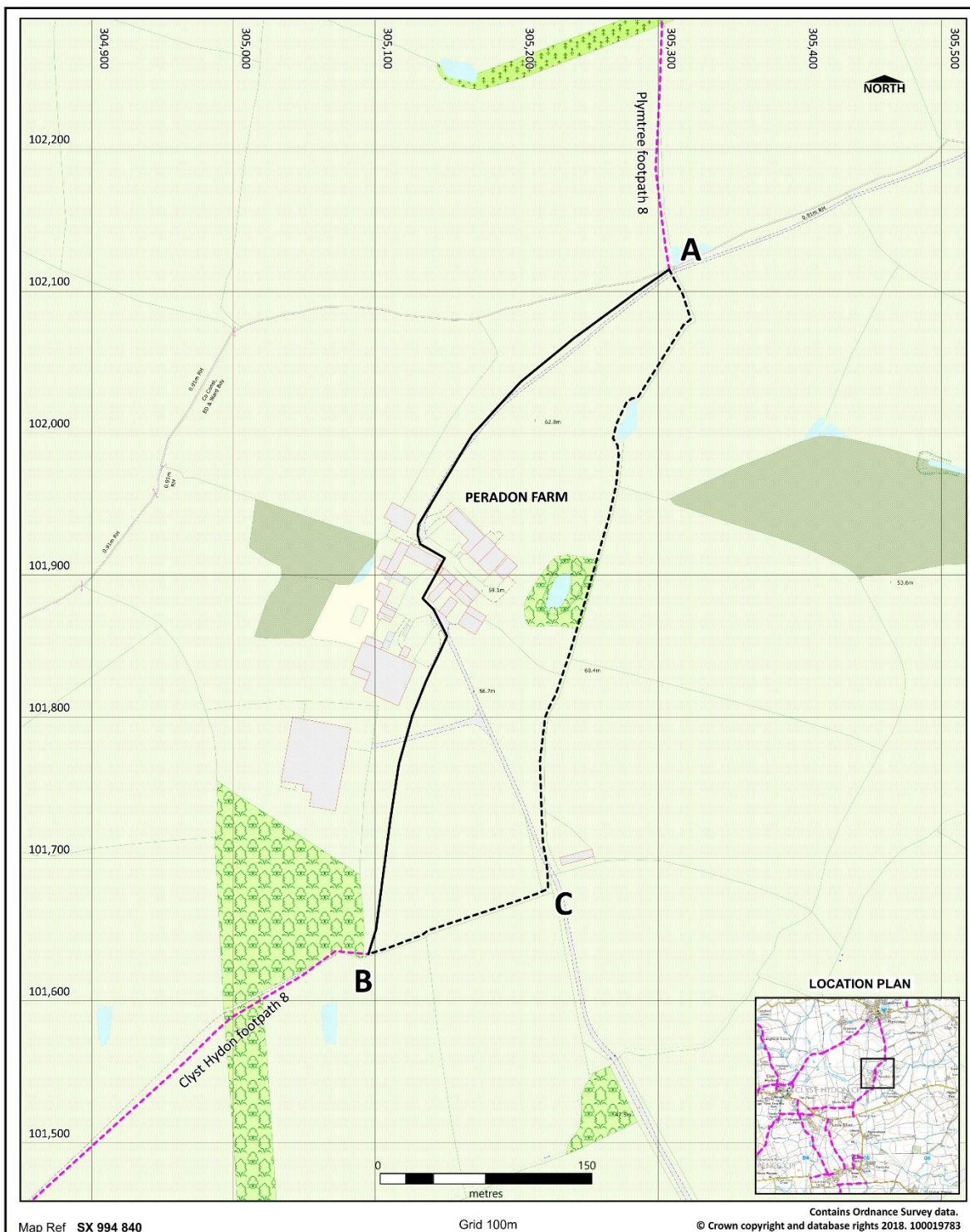
Room No: Great Moor House, Exeter

Tel No: 01392 383000

Background Paper	Date	File Ref.
------------------	------	-----------

None

hc111120pra
sc/cr/Public Path Orders
03 161120



**DEVON COUNTY COUNCIL
PUBLIC PATH DIVERSION AND DEFINITIVE MAP & STATEMENT MODIFICATION ORDER 2018
FOOTPATH NO. 8, CLYST HYDON**

Notation

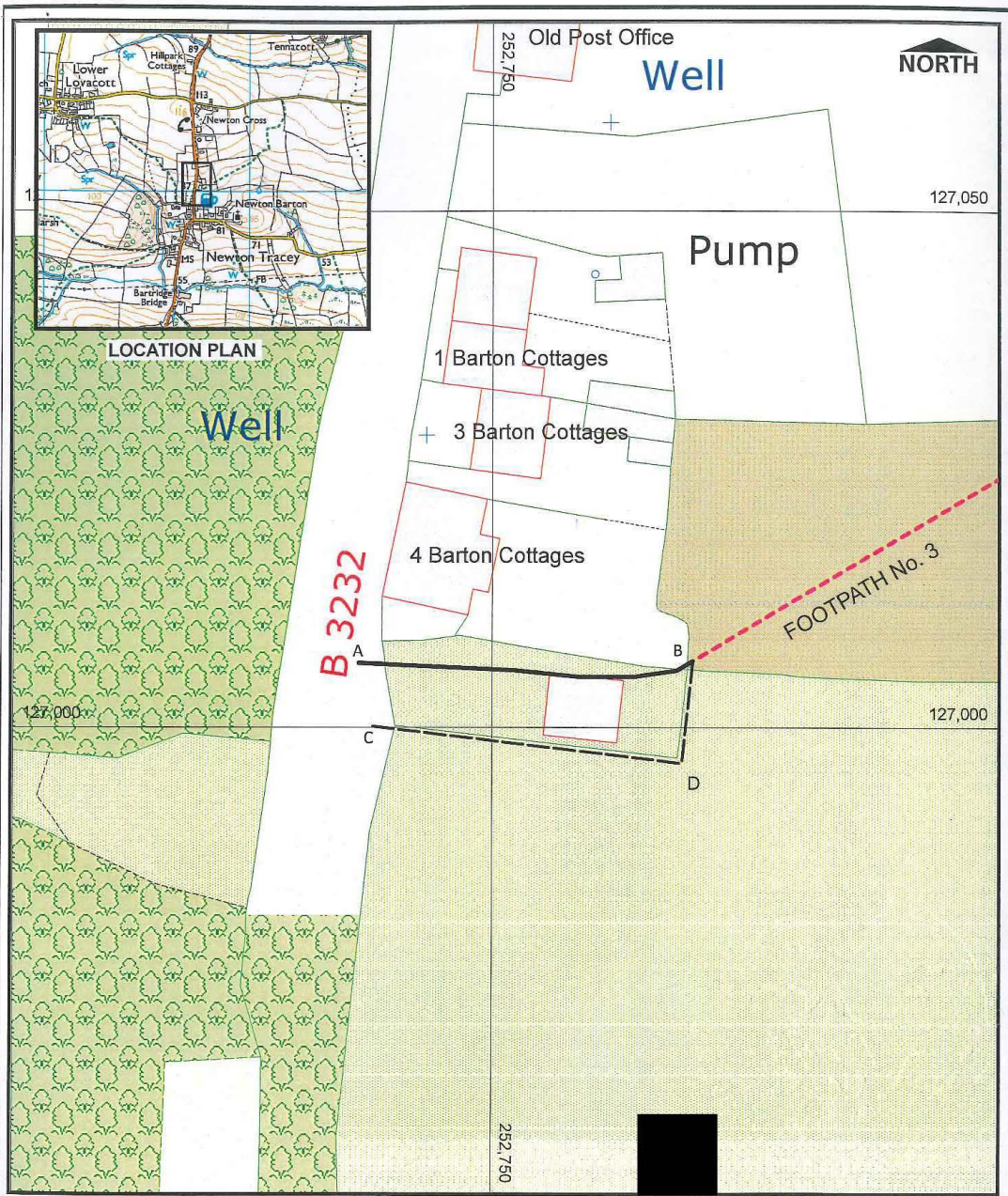
Clyst Hydon Footpath 8
To be extinguished A - B (approx 930 metres) ———
To be created A - C - B (approx 955 metres) - - - - -

drawing no. HCW/PROW/18/45
date August 2018
scale 1:2500 at A3
drawn by BM for SH

Meg Booth

CHIEF OFFICER FOR
HIGHWAYS INFRASTRUCTURE
DEVELOPMENT AND WASTE





Map Ref **SS5275127003**

Grid 50m

© Crown copyright and database rights 2019 OS 100019783

DEVON COUNTY COUNCIL
PUBLIC PATH DIVERSION AND DEFINITIVE MAP & STATEMENT
MODIFICATION ORDER 2019

FOOTPATH NO. 3, HORWOOD, LOVACOTT & NEWTON TRACEY (PART)

Notation

To be extinguished A - B (approx 33 metres)

To be created C - D - B (approx 40 metres)

Existing Public Rights-of-Way



drawing no. HCW/PROW/19/010

date February 2019

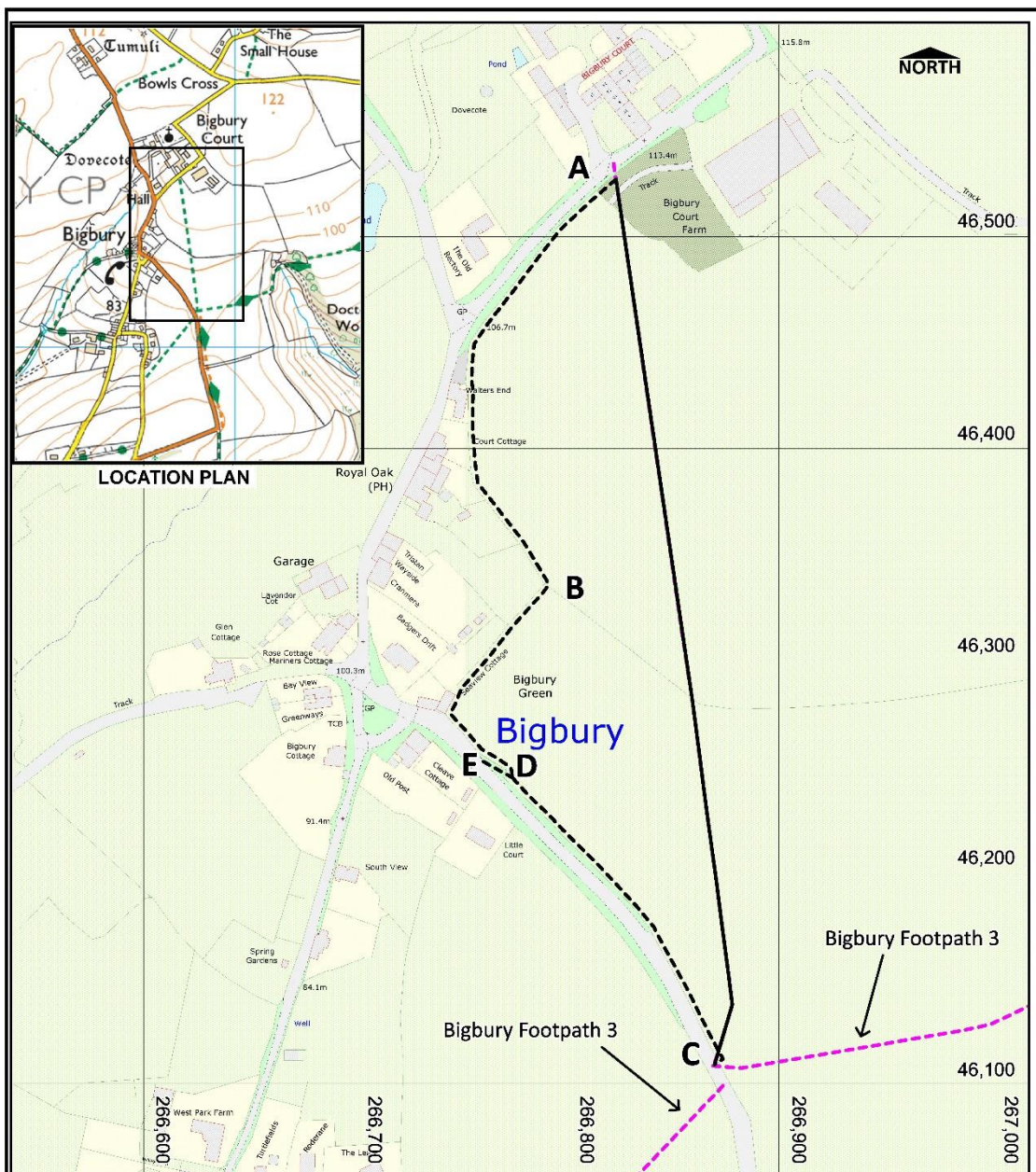
scale 1:500 at A4

drawn by ST

Meg Booth

Devon
County Council

CHIEF OFFICER FOR HIGHWAYS,
INFRASTRUCTURE, DEVELOPMENT AND WASTE







Map Ref **SX 6646**

Grid 100m

Contains Ordnance Survey data.
© Crown copyright and database rights 2019. 100019783

DEVON COUNTY COUNCIL
PUBLIC PATH DIVERSION AND DEFINITIVE MAP & STATEMENT MODIFICATION ORDER 2019
FOOTPATH No. 4, BIGBURY

Notation

-  To be extinguished
A - C (approx 415 metres)
-  To be created
A - B - C (approx 505 metres)
-  To be created
D - E (approx 16 metres)
-  Existing public footpaths

drawing no. HIW/PROW/18/057
date 18 December 2018
scale 1:2500 at A4
drawn by prow.technical

Meg Booth

CHIEF OFFICER FOR HIGHWAYS
 INFRASTRUCTURE DEVELOPMENT AND WASTE

