

## **Modification Orders**

Report of the Chief Officer for Highways, Infrastructure Development and Waste

Please note that the following recommendation is subject to consideration and determination by the Committee before taking effect.

Recommendation: It is recommended that the report be noted.

### **1. Summary**

Since the last Committee the following Modification Orders have been confirmed as unopposed under delegated powers. Plans are attached in the appendix to this report.

- (i) Restricted Byway No. 20, Bampton Definitive Map Modification Order 2020
- (ii) Footpath No. 6, Oakford Definitive Map Modification Order 2020
- (iii) Restricted Byway Nos. 5 & 30 and Footpath Nos. 4, 7, 15 & 29, Parracombe Definitive Map Modification Order 2020

Meg Booth  
Chief Officer for Highways, Infrastructure Development and Waste

## **Electoral Divisions: Tiverton West; and Combe Martin Rural**

### Local Government Act 1972: List of Background Papers

Contact for enquiries: Helen Clayton

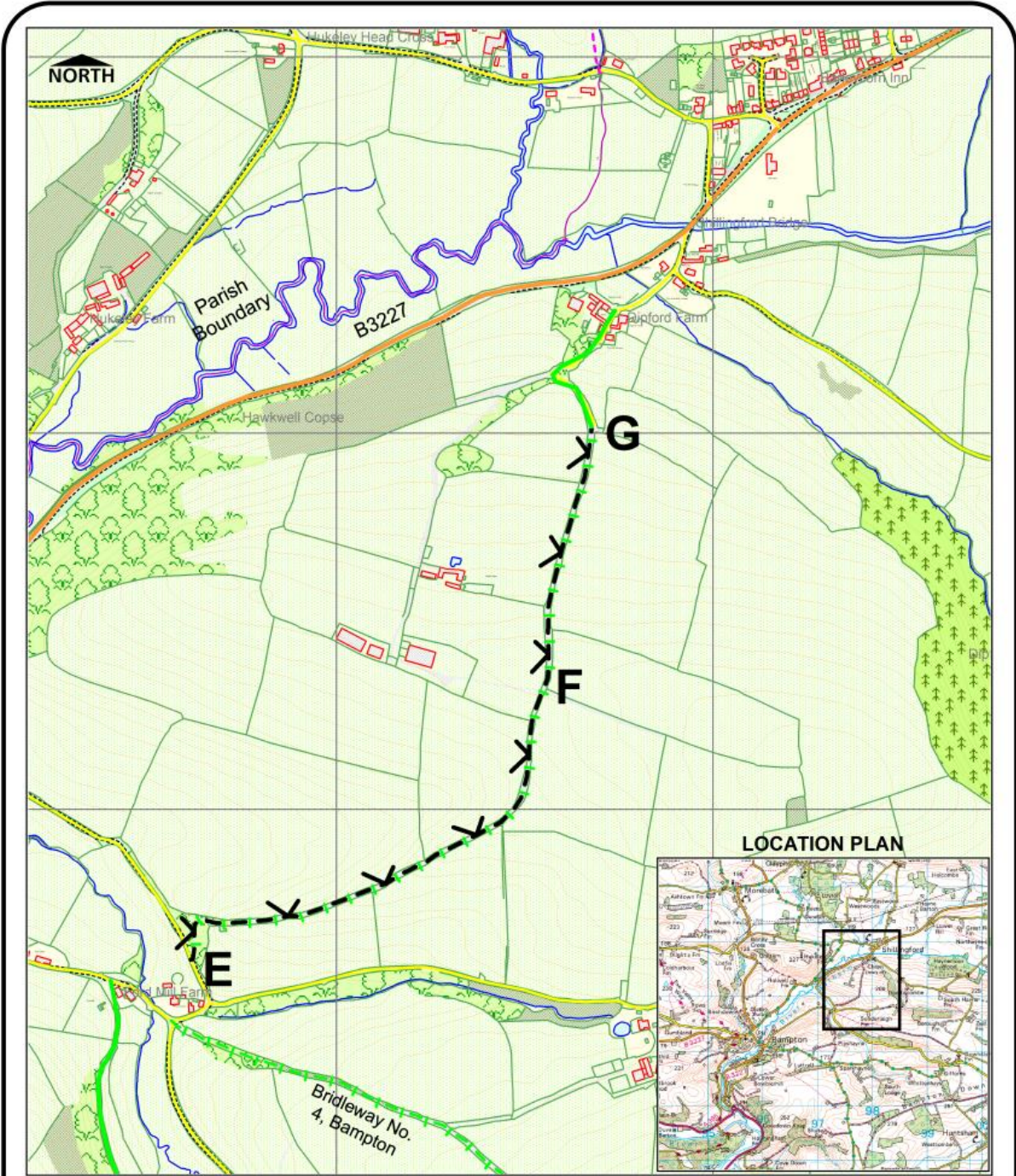
Room No: Great Moor House, Bitton Road, Sowton, Exeter

Tel No: 01392 383000

Background Paper	Date	File Ref.
------------------	------	-----------

None

hc101120pra  
sc/cr/Modification Orders  
02 161120







Map Ref SS 9722 9723 500m grid

Contains Ordnance Survey data. © Crown copyright and database rights 2020. 100019783

**DEVON COUNTY COUNCIL**  
**DEFINITIVE MAP MODIFICATION ORDER 2020**  
**RESTRICTED BYWAY NO. 20, BAMPTON**

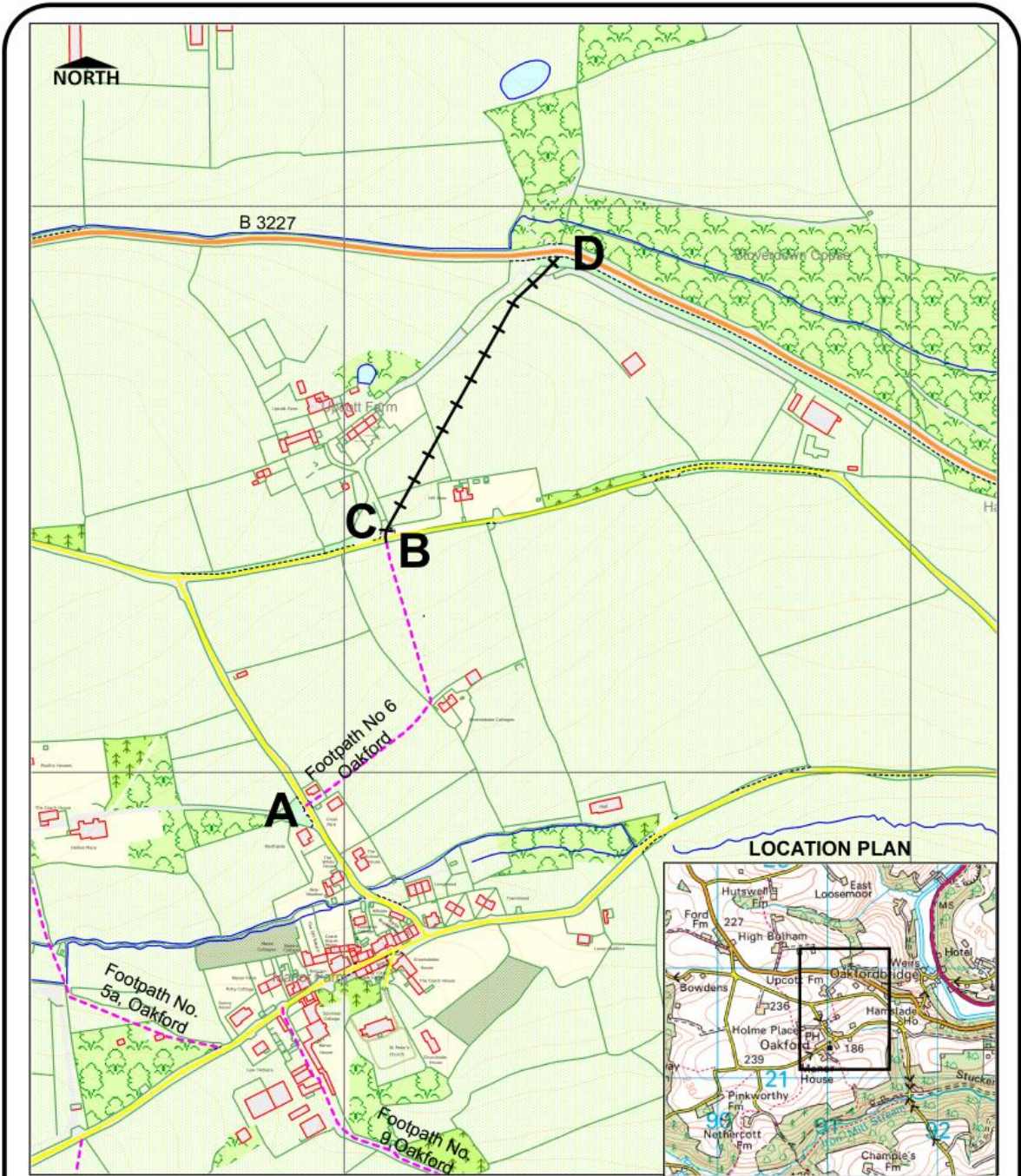
drawing number HIW/PROW/20/16  
 date Feb 2020  
 scale 1:7,500 at A4  
 drawn by TW

**Notation**

Upgrading to Restricted Byway E - F - G  (1020 metres approx)  
 Existing Public Footpath   
 & Bridleway  Unsurfaced County Road 

**Meg Booth**  
 CHIEF OFFICER HIGHWAYS,  
 INFRASTRUCTURE DEVELOPMENT AND WASTE





Map Ref SS 9121 500m grid

Contains Ordnance Survey data. © Crown copyright and database rights 2020. 100019783

**DEVON COUNTY COUNCIL**  
**DEFINITIVE MAP MODIFICATION ORDER 2020**  
**FOOTPATH NO. 6, OAKFORD**

drawing number **HIW/PROW/20/15**

date **Feb 2020**

scale **1:5,000 at A4**

drawn by **TW**

**Notation** Variation of particulars to remove description from Definitive Statement for section C - D (296 metres approx)



Unaffected Footpath No 6 Oakford A - B



**Meg Booth**

CHIEF OFFICER HIGHWAYS,  
 INFRASTRUCTURE DEVELOPMENT AND WASTE





map ref. SS 6744, 6844 & 6845

Based on Ordnance Survey mapping with the permission of the Controller of Her Majesty's Stationery Office © Crown copyright. Unauthorised reproduction infringes Crown copyright and may lead to prosecution or civil proceedings. Licence No. 100019763

**Devon County Council**  
**(Restricted Byway Nos. 5 & 30 & Footpath Nos. 4, 7, 15 & 29, Parracombe)**  
**Definitive Map Modification Order 2020**

drawing number	HiW/PROW/19/67
date	<b>February 2020</b>
scale	1:5,000
drawn by	CLG

**Notation**

Restricted Byway No. 5 A - B - C - D - E - F - G (approx 1,085 m)	
Existing footpath	
Existing bridleway A - G	
Existing restricted byway	

**Meg Booth**  
 Chief Officer for  
 Highways, Infrastructure  
 Development & Waste

