

Public Inquiry, Hearing and Written Representation Decisions; Directions and High Court Appeals

Report of the Chief Officer for Highways, Infrastructure Development and Waste

Please note that the following recommendation is subject to consideration and determination by the Committee before taking effect.

Recommendation: It is recommended that the report be noted.

1. Summary

Since the last Committee the following decisions have been received from the Secretary of State. The plans are attached in the appendix to this report.

Modification Orders

Order/Schedule 14 Application	Decision
Devon County Council (Bridleway No. 174, Sidmouth) Definitive Map Modification Order 2014.	Confirmed 15 May 2020, subject to modifications. For more information see The Planning Inspectorate's Order Decision .
Devon County Council (Footpath Nos. 61 & 61, Luppitt) and Devon County Council (Footpath No. 62, Luppitt) Definitive Map Modification Orders 2017 – the County Council having been directed make the orders following a successful schedule 14 appeal.	Not confirmed on 17 April 2020 following a local public inquiry. For more information see The Planning Inspectorate's Order Decision . However, that decision has now been quashed by order of the High Court and the Modification Orders will therefore return to The Planning Inspectorate for re-determination. The 2020 decision was also a re-determination – the orders were previously considered in July 2018 by the written representation procedure, but that decision to not confirm the orders was also quashed by order of the High Court on appeal.

Meg Booth
Chief Officer for Highways, Infrastructure Development and Waste

Electoral Divisions: Sidmouth; and Whimble & Blackdown

Local Government Act 1972: List of Background Papers

Contact for enquiries: Helen Clayton

Room No: Great Moor House, Exeter

Tel No: 01392 383000

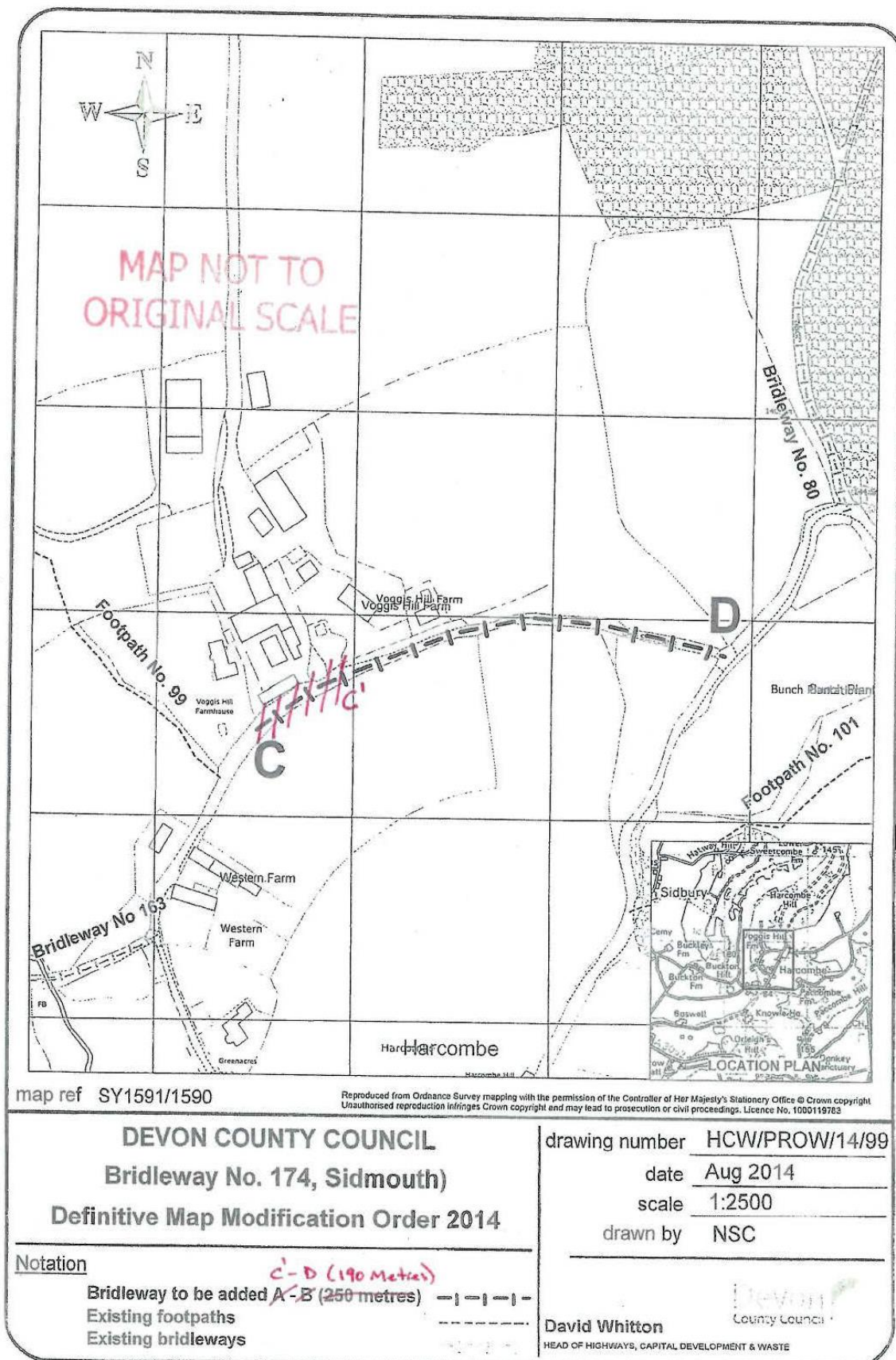
Background Paper	Date	File Ref.
------------------	------	-----------

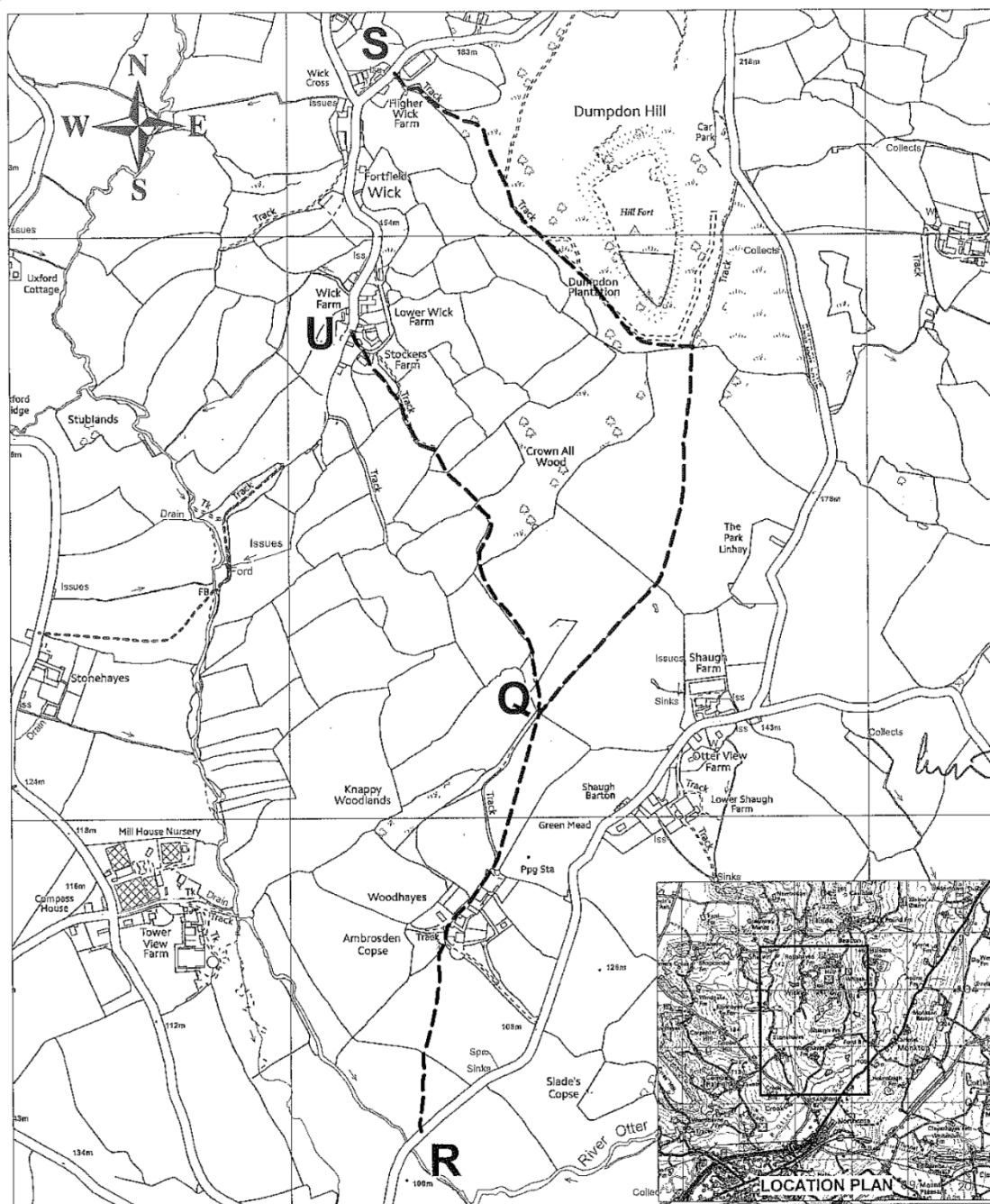
None		
------	--	--

hc111120pra

sc/cr/Public Inquiry Hearing and Written Representation Decisions Directions and
High Court Appeals

03 161120





map ref ST1602-04/1702-04/1802-04 Reproduced from Ordnance Survey mapping with the permission of the Controller of Her Majesty's Stationary Office © Crown copyright
 Unauthorised reproduction infringes Crown copyright and may lead to prosecution or civil proceedings. Licence No. 1000119783

DEVON COUNTY COUNCIL
(Footpath Nos. 60 & 61, Luppitt)
Definitive Map Modification Order 2017

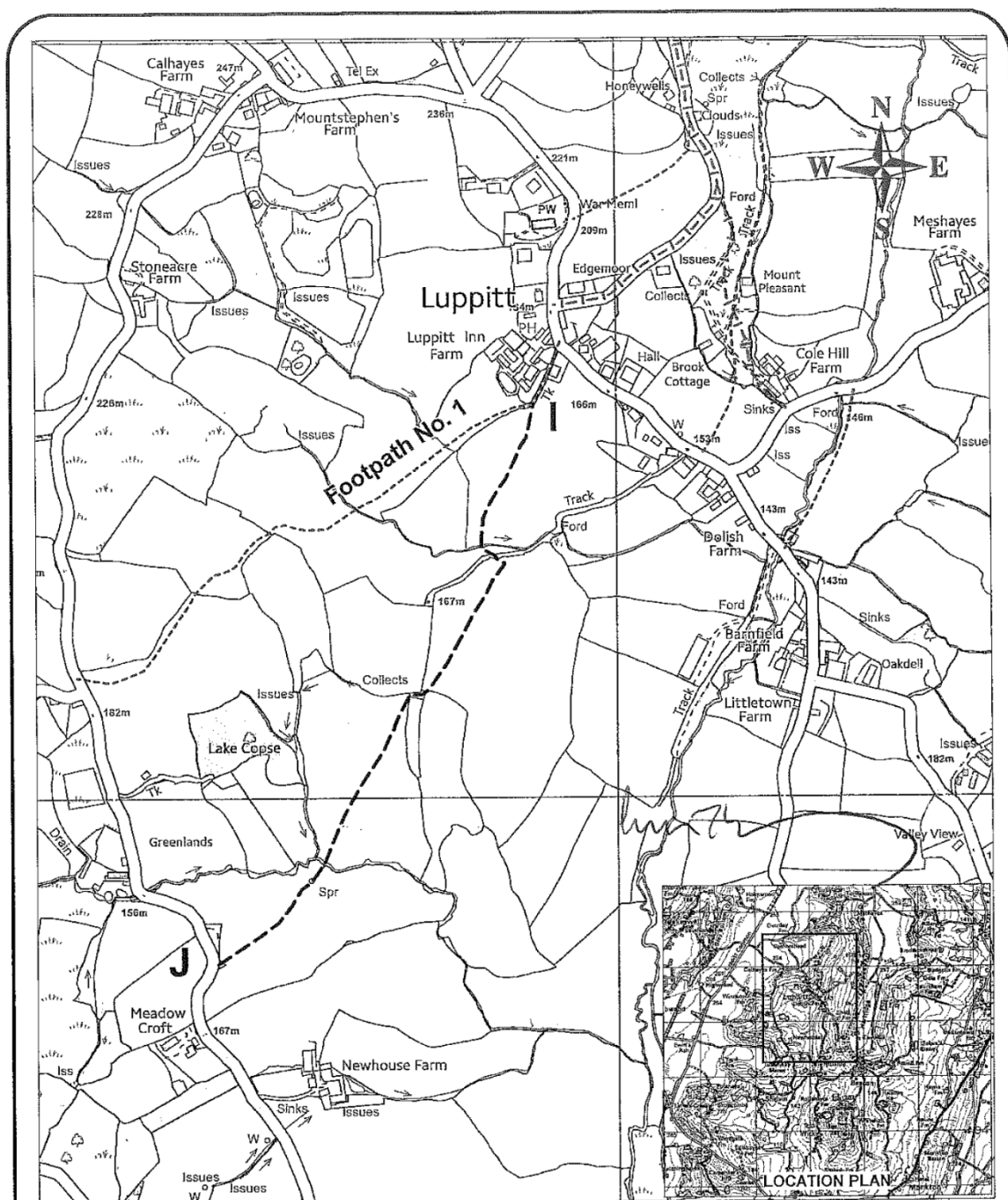
drawing number HIW/PROW/17/02
 date Jan 2017
 scale 1:10,000
 drawn by NSC

Notation Footpaths to be added
 (Luppitt No. 60 R-Q-S;
 Luppitt No. 61 U-Q)
 Existing footpath



David Whitton
 HEAD OF HIGHWAYS,
 INFRASTRUCTURE DEVELOPMENT AND WASTE





map ref ST1605- 06/1705-06

Reproduced from Ordnance Survey mapping with the permission of the Controller of Her Majesty's Stationery Office © Crown copyright
Unauthorised reproduction infringes Crown copyright and may lead to prosecution or civil proceedings. Licence No. 1000119783

DEVON COUNTY COUNCIL
(Footpath No. 62, Luppitt)
Definitive Map Modification Order 2017

<u>Notation</u>	Footpath to be added (Luppitt No. 62, I-J)	-----
	Existing footpaths	-----
	Existing bridleways	• • • • •

drawing number **HIW/PROW/17/05**
 date **Jan 2017**
 scale **1:7,500**
 drawn by **NSC**

David Whitton

**HEAD OF HIGHWAYS,
 INFRASTRUCTURE DEVELOPMENT AND WASTE**

Devon
 County Council