

HIW/20/11

Public Rights of Way Committee
5 March 2020

Modification Orders

Report of the Chief Officer for Highways, Infrastructure Development and Waste

Please note that the following recommendation is subject to consideration and determination by the Committee before taking effect.

Recommendation: It is recommended that the report be noted.

1. Summary

Since the last Committee the following Modification Orders have been confirmed as unopposed under delegated powers. Plans are attached in the appendix to this report.

- (i) Bridleway No. 13 & Footpath Nos. 1 & 5, Berrynarbor Definitive Map Modification Order 2016
- (ii) Footpath Nos. 10 & 11, Sowton Definitive Map Modification Order 2019
- (iii) Footpath No. 11, Clyst St George Definitive Map Modification Order 2018

Meg Booth
Chief Officer for Highways, Infrastructure Development and Waste

Electoral Divisions: Combe Martin Rural; and Broadclyst

Local Government Act 1972: List of Background Papers

Contact for enquiries: Helen Clayton

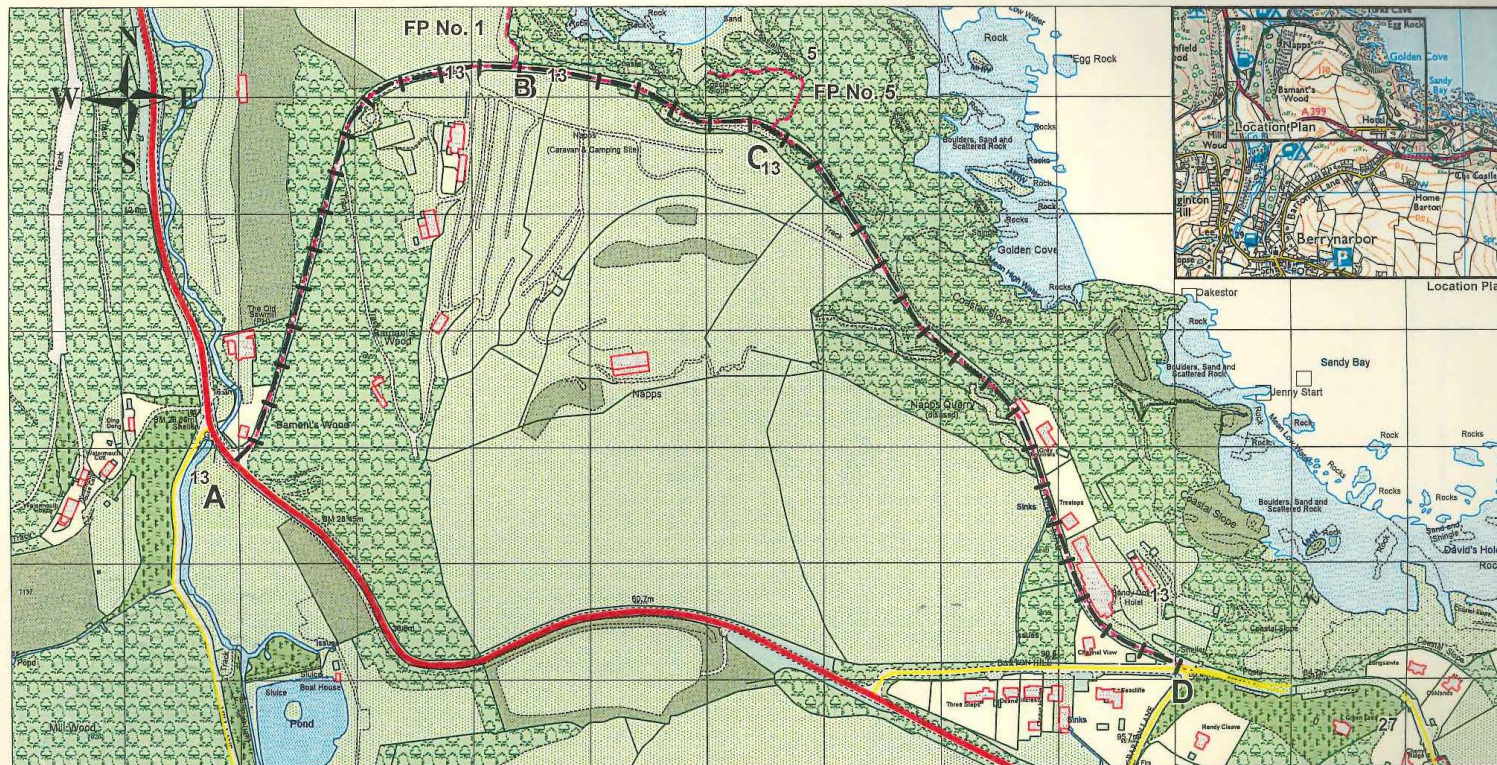
Room No: ABG Lucombe House, County Hall, Exeter

Tel No: 01392 383000

Background Paper	Date	File Ref.
------------------	------	-----------

None

hc050220pra
sc/cr/Modification Orders
02 260220



map ref: SS 5547

Based on Ordnance Survey mapping with the permission of the Controller of Her Majesty's Stationery Office © Crown copyright
Unauthorised reproduction infringes Crown copyright and may lead to prosecution or civil proceedings. Licence No. 100019783

WILDLIFE & COUNTRYSIDE ACT 1981
COUNTY OF DEVON DEFINITIVE MAP & STATEMENT DEVON COUNTY COUNCIL
(BRIDLEWAY NO.13 BERRY NABOOR)

Notation

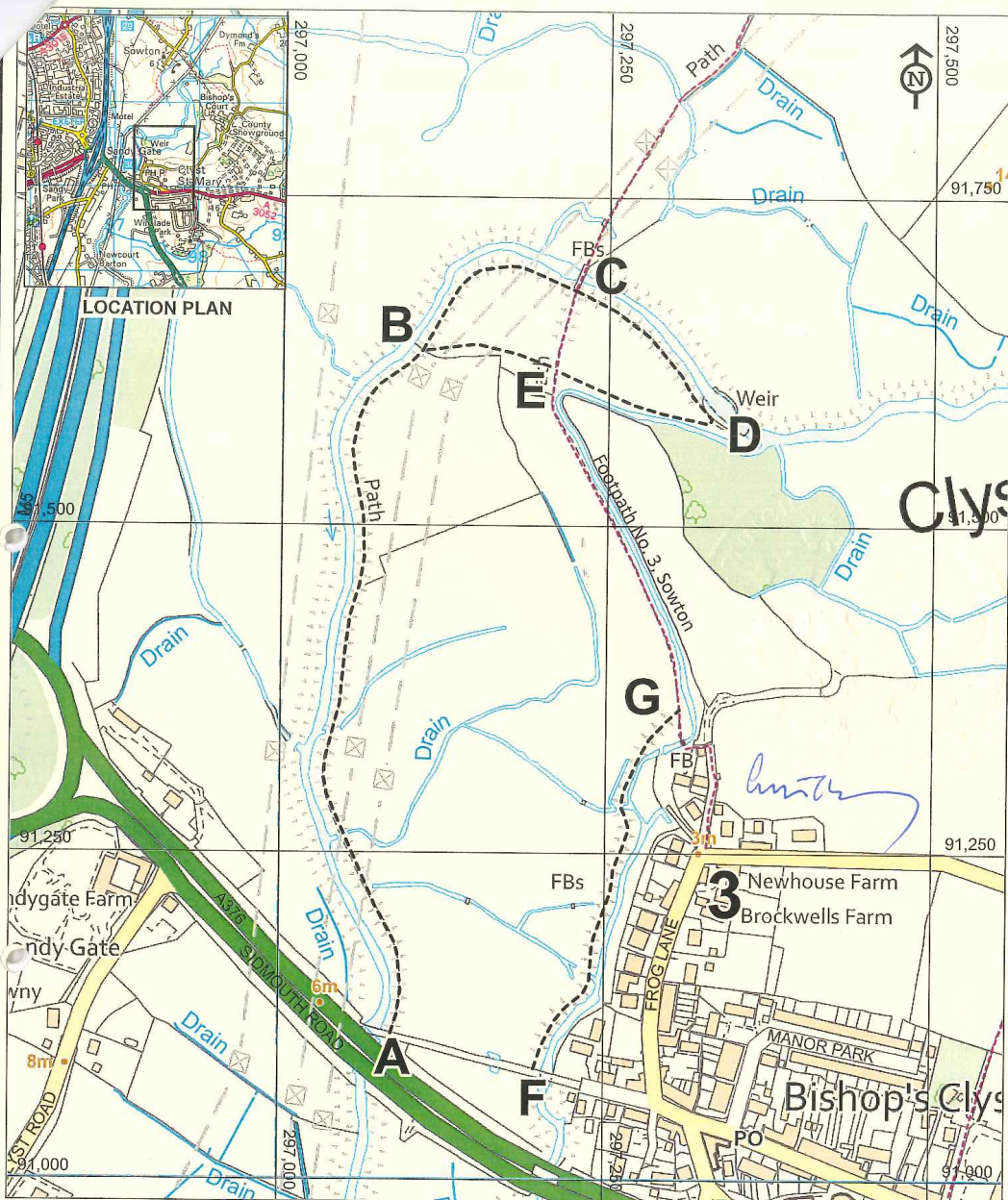
Bridleway No. 13 A-B-C-D ——— approximately 1,300m

Existing footpaths 1 & 5 - - - - -

drawing number	HCW/PROW/16/64
date	July 2016
scale	1:5,000
drawn by	AS

David Whitton
Head of Highways, Capital Development & Waste





Map Ref **SX 9791**

Grid 250m

© Crown copyright and database rights 2018 OS 100019783

**DEVON COUNTY COUNCIL
FOOTPATH NOS. 10 & 11 SOWTON
DEFINITIVE MAP MODIFICATION ORDER 2019**

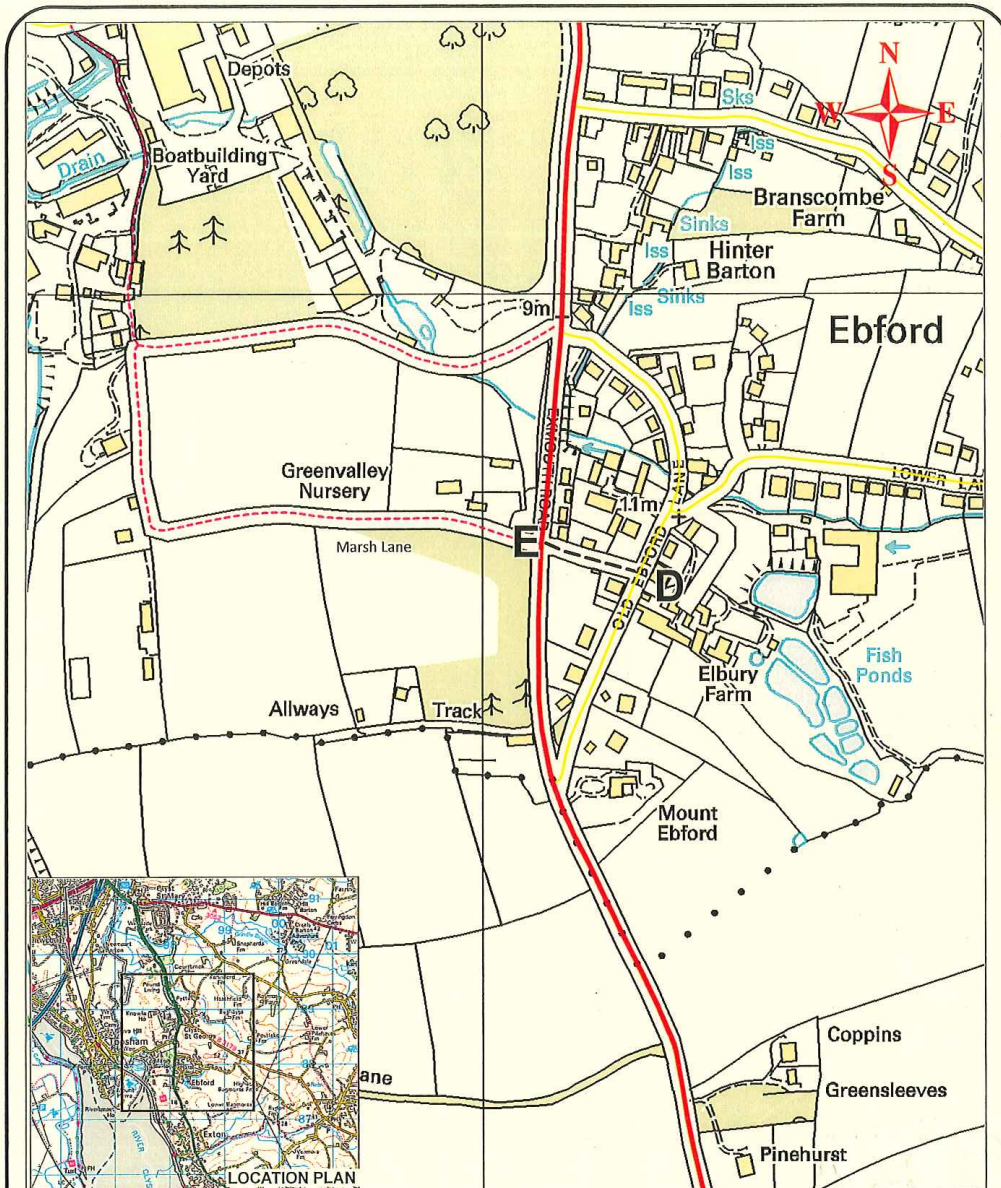
Notation

Footpath No. 10 Sowton A-B-C-D-E-B ----- 1,110m approx
Footpath No.11 Sowton F-G ----- 300 metres approx
Existing footpath -----

drawing no. HIW/PROW/18/68
date December 2018
scale 1:4000 at A4
drawn by AS

Meg Booth 
Devon County Council

CHIEF OFFICER FOR HIGHWAYS
INFRASTRUCTURE DEVELOPMENT AND WASTE



map ref

Reproduced from Ordnance Survey mapping with the permission of the Controller of Her Majesty's Stationery Office © Crown copyright
 Unauthorised reproduction infringes Crown copyright and may lead to prosecution or civil proceedings. Licence No. 100019783

DEVON COUNTY COUNCIL

Definitive Map Modification Order
 Clyst St George
 Footpath No. 11

drawing number HTM/PROW/14/81

date November 2018

scale 1:5,000

drawn by AS

Notation

Footpath No.11 - - - - -

Existing footpaths - - - - -

Devon
 County Council

Meg Booth
 Chief Officer Highway, Infrastructure Development and Waste

AS