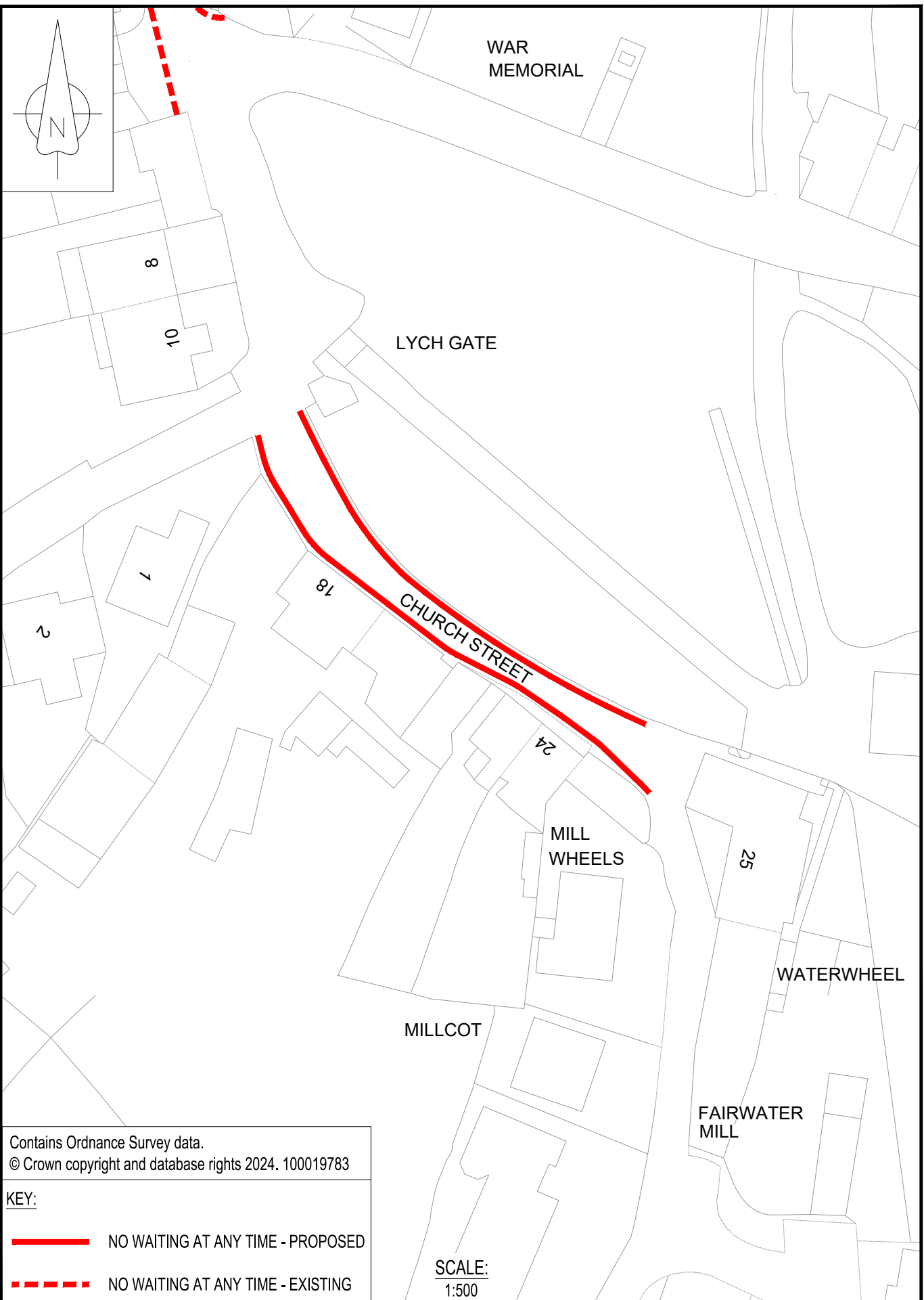
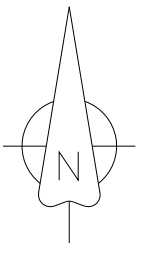


File name C:\USERS\INC80488\WSP_0365\DC HATOC ALLWRP - 24-25 LOCATIONS TRANCHE 103 WIP\3B DRAWING\ACAD\WORKING DRAWING\STEIGNBRIDGE\ENV6141-370-CHURCH STREET, KINGSTEIGNTON.DWG, printed on 21 June 2024 14:49:44, by Babji, Cheian



Contains Ordnance Survey data.
© Crown copyright and database rights 2024. 100019783

KEY:

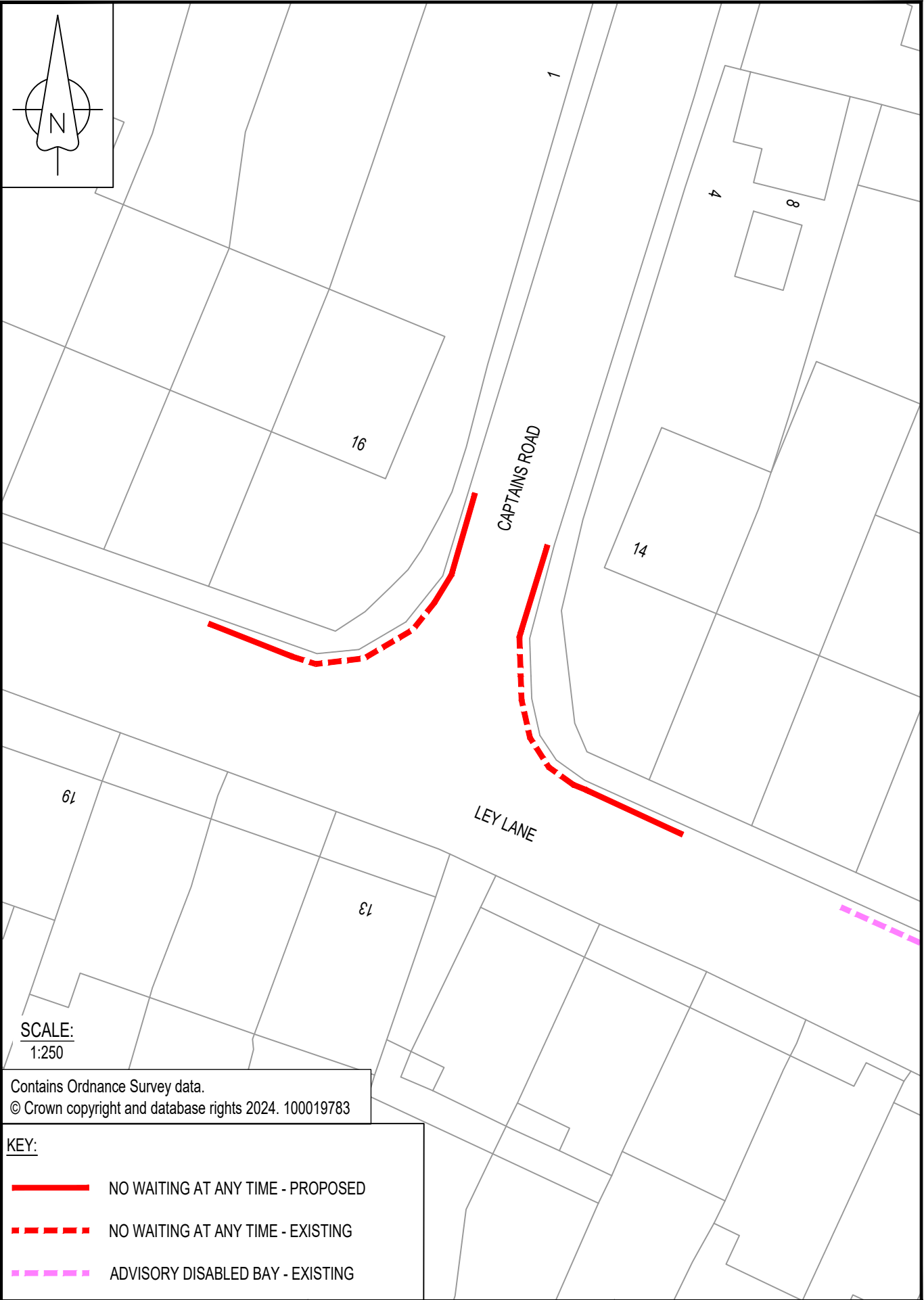
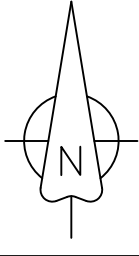
- NO WAITING AT ANY TIME - PROPOSED
- NO WAITING AT ANY TIME - EXISTING

SCALE:
1:500



TITLE:
TEIGNBRIDGE HATOC-TRANCHE 1
CHURCH STREET, KINGSTEIGNTON
287107, 72870




FIGURE No:
ENV6141-370



SCALE:
1:250

Contains Ordnance Survey data.
© Crown copyright and database rights 2024. 100019783

KEY:

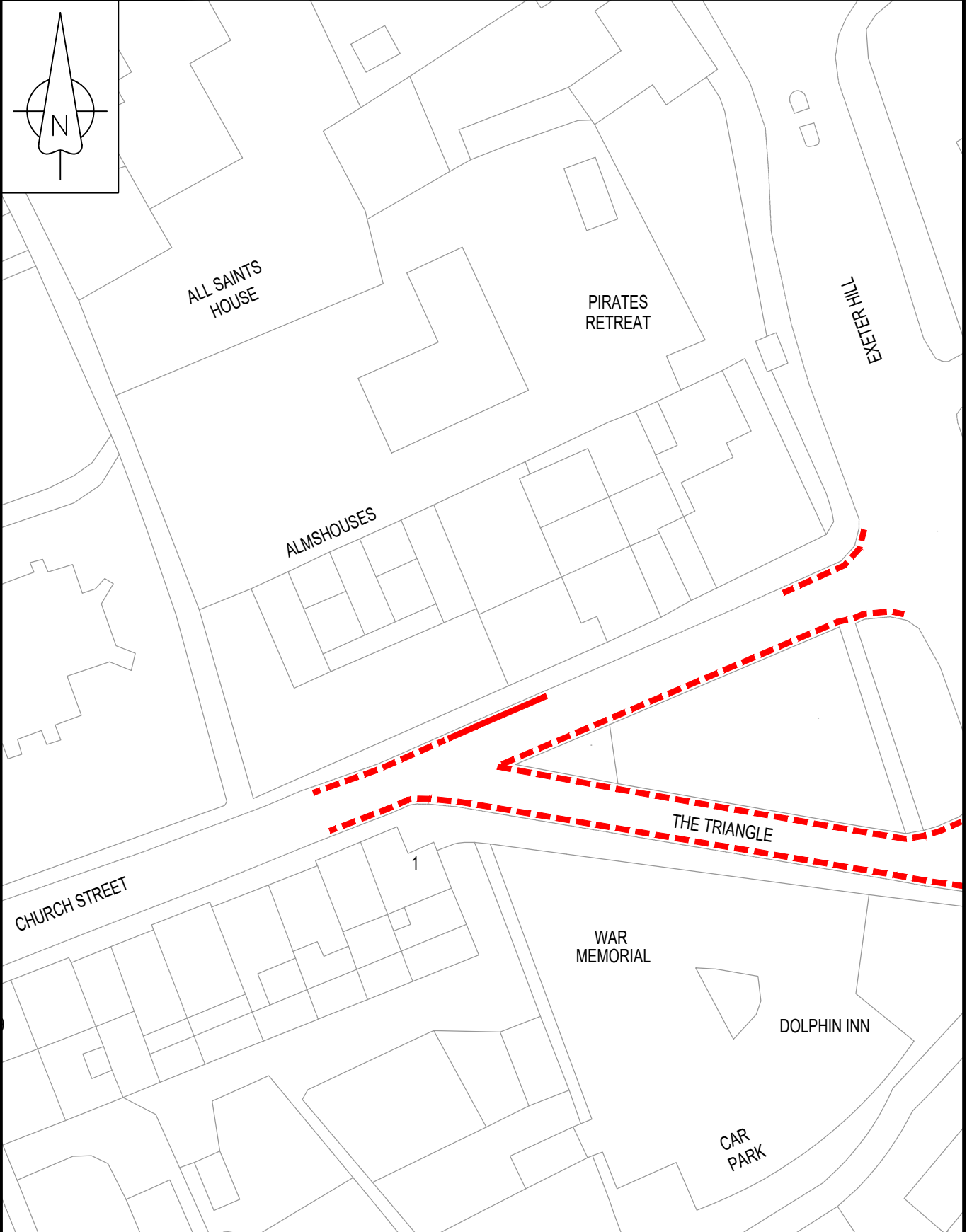
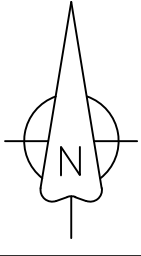
-  NO WAITING AT ANY TIME - PROPOSED
-  NO WAITING AT ANY TIME - EXISTING
-  ADVISORY DISABLED BAY - EXISTING



TITLE:
TEIGNBRIDGE HATOC - TRANCHE 1
CAPTAINS ROAD, KINGSTEIGNTON
286872, 73716

FIGURE No:
ENV6141-390



File name C:\USERS\UKRM\005\WSP\0365\DCC\HATOC\ALWRP - 24-25 LOCATIONS TRANCHE 103\WIP\08 DRAWING\CAD\WORKING DRAWINGS\TEIGNBRIDGE\ENV\6141-461- THE TRIANGLE, KENTON.DWG, printed on 16 August 2024 15:32:30, by Chauhan, Renu



SCALE:
1:500

Contains Ordnance Survey data.
© Crown copyright and database rights 2024. 100019783

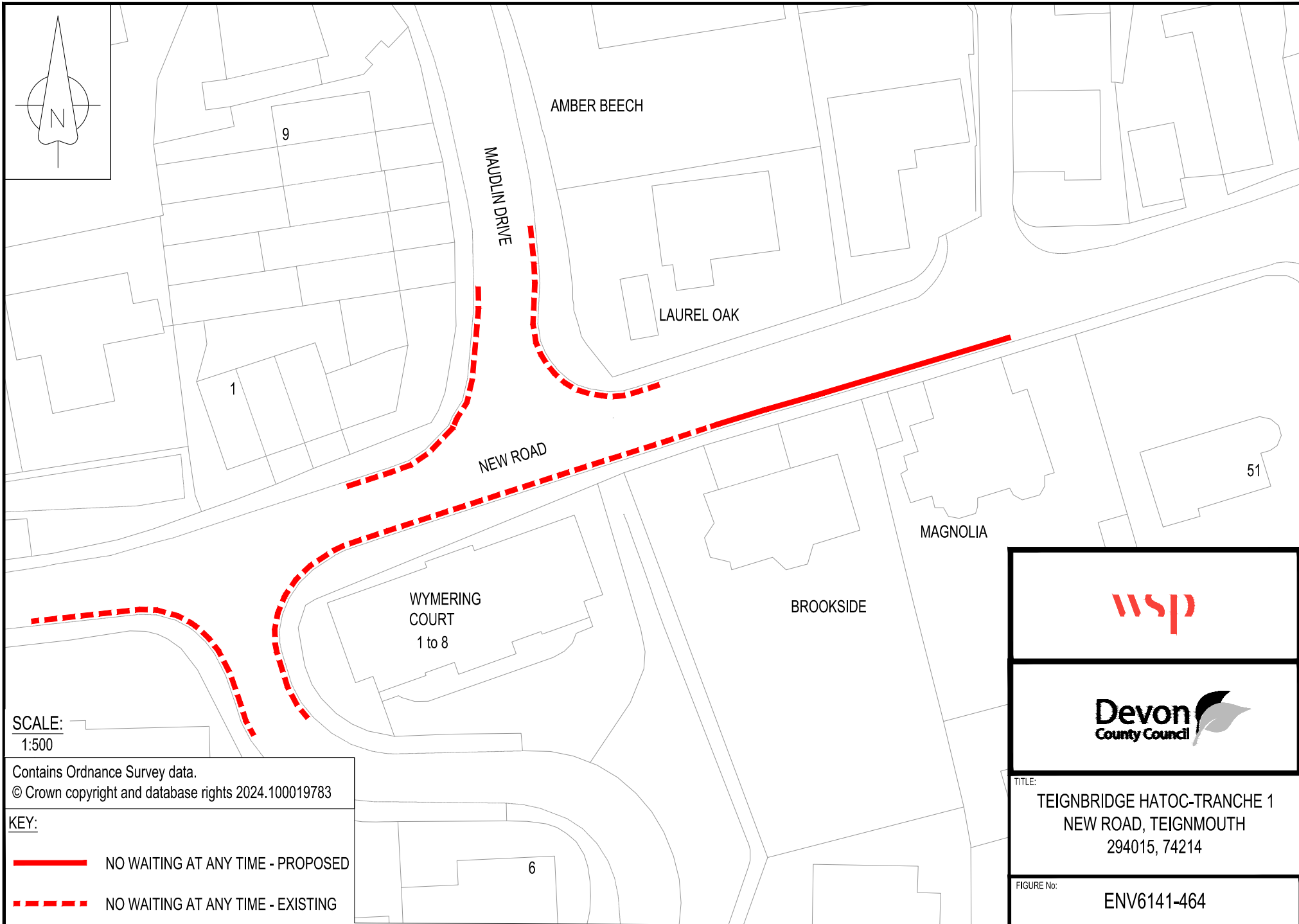
KEY:

-  NO WAITING AT ANY TIME - PROPOSED
-  NO WAITING AT ANY TIME - EXISTING





TITLE:
TEIGNBRIDGE HATOC-TRANCHE 1
THE TRIANGLE, KENTON
295856, 83308

FIGURE No:
ENV6141-461



SCALE:
1:500

Contains Ordnance Survey data.
© Crown copyright and database rights 2024.100019783

KEY:
 NO WAITING AT ANY TIME - PROPOSED
 NO WAITING AT ANY TIME - EXISTING





TITLE:
TEIGNBRIDGE HATOC-TRANCHE 1
NEW ROAD, TEIGNMOUTH
294015, 74214

FIGURE No:
ENV6141-464