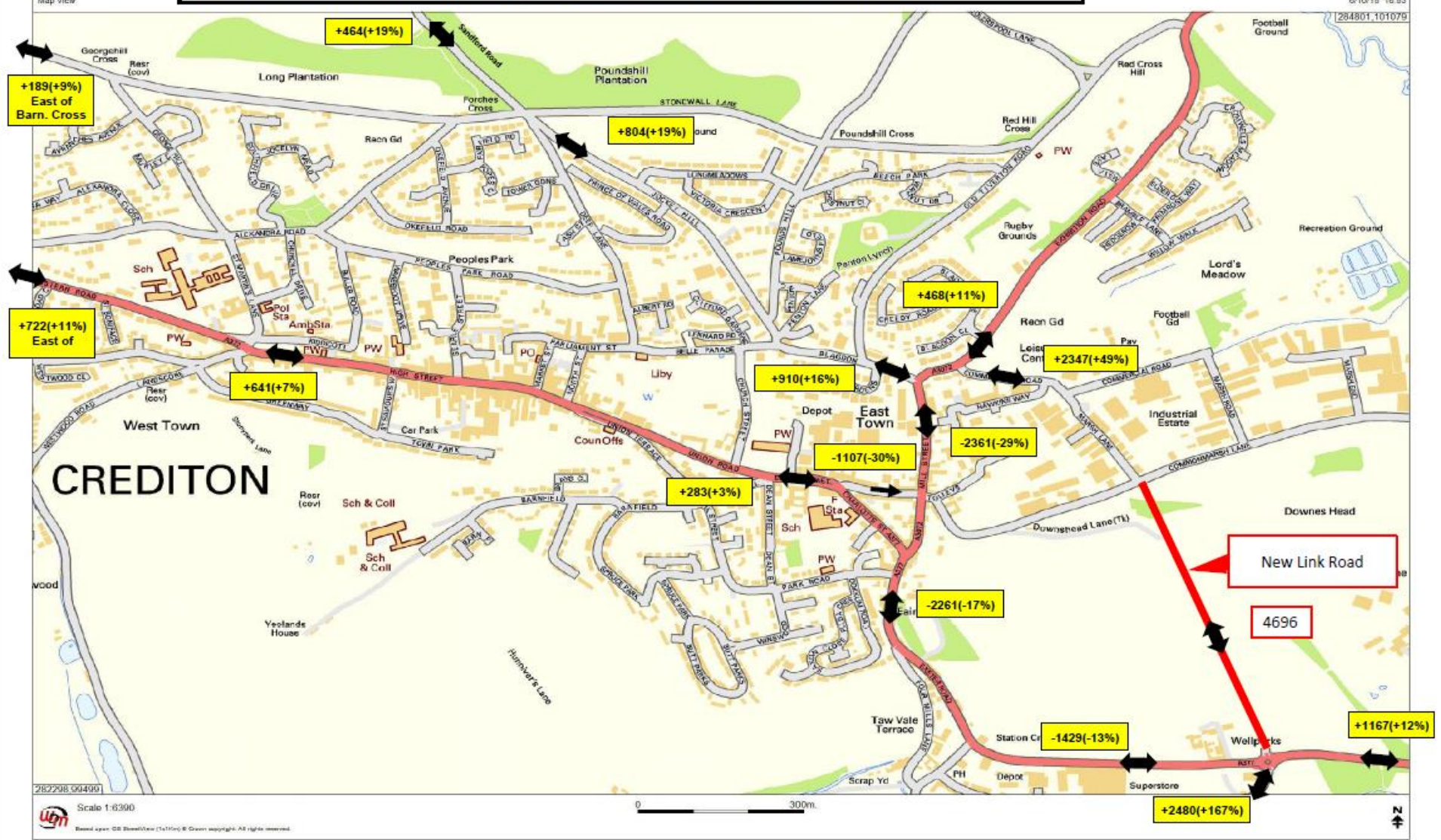


Crediton Link Road - 2-way changes in 12hr traffic flows between 2010 and 2015

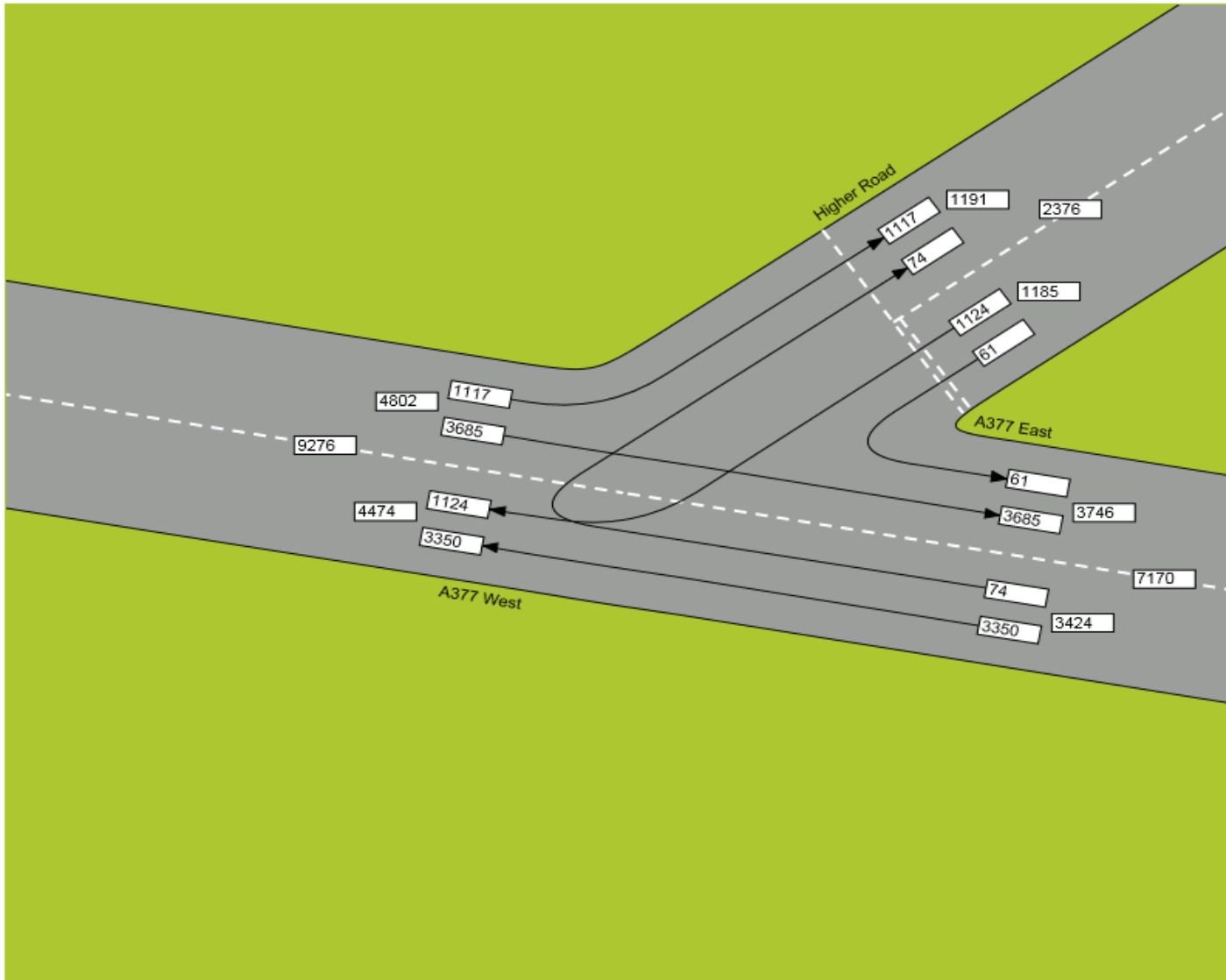


Higher Road 25th May 2010																								
Towards Junction								Away From Junction								Both Directions								
Period	Pedal Cycles	Motor Cycles	Cars & Taxis	Light Goods	Rigid HGV &	Buses & Coa	Total	Period	Pedal Cycles	Motor Cycles	Cars & Taxis	Light Goods	Rigid HGV &	Buses & Coa	Total	Period	Pedal Cycles	Motor Cycles	Cars & Taxis	Light Goods	Rigid HGV &	Buses & Coa	Total	
07:00	0	0	10	3	0	0	13	07:00	0	0	12	0	0	0	12	07:00	0	0	22	3	0	0	25	
07:15	0	0	11	1	1	0	13	07:15	0	0	17	0	0	1	18	07:15	0	0	28	1	1	1	31	
07:30	0	0	12	1	0	0	13	07:30	0	0	20	0	0	0	20	07:30	0	0	32	1	0	0	33	
07:45	0	0	25	0	0	0	25	07:45	0	1	33	0	2	0	36	07:45	0	1	58	0	2	0	61	
08:00	0	0	14	0	1	0	15	08:00	0	0	33	0	0	1	34	08:00	0	0	47	0	1	1	49	
08:15	0	0	16	1	0	0	17	08:15	0	0	40	1	3	2	46	08:15	0	0	56	2	3	2	63	
08:30	0	1	13	2	0	0	16	08:30	1	1	40	1	1	0	44	08:30	1	2	53	3	1	0	60	
08:45	0	0	2	0	1	0	3	08:45	0	0	46	0	1	0	47	08:45	0	0	48	0	2	0	50	
09:00	0	0	23	0	1	0	24	09:00	0	0	27	2	0	0	29	09:00	0	0	50	2	1	0	53	
09:15	0	2	25	0	0	0	27	09:15	0	0	19	0	1	0	20	09:15	0	2	44	0	1	0	47	
09:30	0	0	14	1	1	1	17	09:30	0	0	18	0	1	0	19	09:30	0	0	32	1	2	1	36	
09:45	0	0	23	2	2	1	28	09:45	0	0	16	1	0	0	17	09:45	0	0	39	3	2	1	45	
10:00	0	0	17	0	0	0	17	10:00	0	0	19	1	0	0	20	10:00	0	0	36	1	0	0	37	
10:15	0	1	23	0	0	0	24	10:15	0	0	20	0	0	0	20	10:15	0	1	43	0	0	0	44	
10:30	0	0	25	0	0	0	25	10:30	0	1	7	0	1	0	9	10:30	0	1	32	0	1	0	34	
10:45	0	1	21	0	0	0	22	10:45	0	0	20	0	0	0	20	10:45	0	1	41	0	0	0	42	
11:00	0	0	19	0	1	0	20	11:00	0	0	12	0	1	0	13	11:00	0	0	31	0	2	0	33	
11:15	0	0	22	0	0	0	22	11:15	0	0	16	1	0	0	17	11:15	0	0	38	1	0	0	39	
11:30	0	0	25	0	2	0	27	11:30	0	0	21	0	0	0	21	11:30	0	0	46	0	2	0	48	
11:45	0	0	24	0	0	0	24	11:45	0	0	20	1	0	0	21	11:45	0	0	44	1	0	0	45	
12:00	0	2	26	1	0	0	29	12:00	0	0	17	2	0	0	19	12:00	0	2	43	3	0	0	48	
12:15	0	0	23	1	0	0	24	12:15	0	0	19	0	0	0	19	12:15	0	0	42	1	0	0	43	
12:30	0	0	25	1	1	0	27	12:30	0	1	18	1	1	0	21	12:30	0	1	43	2	2	0	48	
12:45	0	0	22	0	0	0	22	12:45	0	0	15	0	0	0	15	12:45	0	0	37	0	0	0	37	
13:00	0	0	22	2	1	0	25	13:00	0	0	11	1	0	0	12	13:00	0	0	33	3	1	0	37	
13:15	0	0	23	1	0	0	24	13:15	0	0	15	1	0	0	16	13:15	0	0	38	2	0	0	40	
13:30	0	0	27	0	0	0	27	13:30	0	0	18	0	0	0	18	13:30	0	0	45	0	0	0	45	
13:45	0	0	16	0	0	0	16	13:45	0	0	22	2	1	0	25	13:45	0	0	38	2	1	0	41	
14:00	0	0	18	0	0	0	18	14:00	0	0	15	0	0	0	15	14:00	0	0	33	0	0	0	33	
14:15	0	0	22	2	1	0	25	14:15	0	0	14	2	0	0	16	14:15	0	0	36	4	1	0	41	
14:30	1	1	24	0	0	0	26	14:30	0	0	18	0	0	0	18	14:30	1	1	42	0	0	0	44	
14:45	1	0	21	0	0	0	22	14:45	0	0	13	0	0	0	13	14:45	1	0	34	0	0	0	35	
15:00	0	0	28	1	0	0	29	15:00	0	0	17	2	0	0	19	15:00	0	0	45	3	0	0	48	
15:15	0	0	29	0	1	0	30	15:15	0	0	21	1	0	0	22	15:15	0	0	50	1	1	0	52	
15:30	0	0	21	1	1	0	23	15:30	0	1	14	1	3	0	19	15:30	0	1	35	2	4	0	42	
15:45	1	0	25	0	0	0	26	15:45	0	0	26	1	1	0	28	15:45	1	0	51	1	1	0	54	
16:00	0	1	23	0	1	1	26	16:00	0	0	25	0	0	0	25	16:00	0	1	48	0	1	1	51	
16:15	0	0	20	0	0	1	21	16:15	0	0	29	0	2	1	32	16:15	0	0	49	0	2	2	53	
16:30	0	0	26	0	0	0	26	16:30	0	1	20	0	0	0	21	16:30	0	1	46	0	0	0	47	
16:45	0	0	31	0	0	0	31	16:45	0	1	23	0	1	0	25	16:45	0	1	54	0	1	0	56	
17:00	0	2	52	0	0	0	54	17:00	0	0	16	1	0	0	17	17:00	0	2	68	1	0	0	71	
17:15	0	1	48	1	1	0	51	17:15	0	1	22	0	2	0	25	17:15	0	2	70	1	3	0	76	
17:30	1	1	48	1	0	0	51	17:30	0	1	21	1	1	0	24	17:30	1	2	69	2	1	0	75	
17:45	0	0	35	2	0	0	37	17:45	0	0	20	1	1	0	22	17:45	0	0	55	3	1	0	59	
18:00	0	0	26	0	0	0	26	18:00	1	0	11	1	0	0	13	18:00	1	0	37	1	0	0	39	
18:15	0	0	22	0	0	0	22	18:15	0	0	10	0	0	0	10	18:15	0	0	32	0	0	0	32	
18:30	0	0	24	0	0	0	24	18:30	0	0	10	0	0	0	10	18:30	0	0	34	0	0	0	34	
18:45	0	0	17	0	0	0	17	18:45	0	0	16	0	0	0	16	18:45	0	0	33	0	0	0	33	
Total	4	13	1108	25	17	4	1171	Total	2	9	952	26	24	5	1018	Total	6	22	2060	51	41	9	2189	

Higher Road 21st May 2015																									Change 2010-2015	% change since 2010
Towards Junction								Away From Junction								Both Directions										
Period	Pedal Cycle	Motorcycle	Car	OGV	HGV	PSV	Total	Period	Pedal Cycle	Motorcycle	Car	OGV	HGV	PSV	Total	Period	Pedal Cycle	Motorcycle	Car	OGV	HGV	PSV	Total			
07:00	1	0	12	0	1	0	14	07:00	0	0	5	0	0	0	5	07:00	1	0	17	0	1	0	19			
07:15	0	0	6	0	0	0	6	07:15	0	1	23	0	0	0	24	07:15	0	1	29	0	0	0	30			
07:30	0	0	8	0	0	0	8	07:30	0	1	43	0	0	0	44	07:30	0	1	51	0	0	0	52			
07:45	0	0	16	0	0	0	16	07:45	0	0	50	0	2	0	52	07:45	0	0	66	0	2	0	68			
08:00	0	0	14	0	2	0	16	08:00	0	2	43	0	1	1	47	08:00	0	2	57	0	3	1	63			
08:15	0	0	12	1	1	0	14	08:15	0	0	57	1	0	0	58	08:15	0	0	69	2	1	0	72			
08:30	0	0	17	0	0	0	17	08:30	0	0	57	2	0	0	59	08:30	0	0	74	2	0	0	76			
08:45	0	1	25	0	1	0	27	08:45	0	0	39	0	1	0	40	08:45	0	1	64	0	2	0	67			
09:00	0	0	17	0	0	0	17	09:00	0	0	35	0	2	0	37	09:00	0	0	52	0	2	0	54			
09:15	0	0	15	0	0	0	15	09:15	0	0	22	0	0	0	22	09:15	0	0	37	0	0	0	37			
09:30	0	0	12	0	1	0	13	09:30	0	0	27	0	1	0	28	09:30	0	0	39	0	2	0	41			
09:45	0	0	11	1	2	0	14	09:45	0	0	20	0	0	0	20	09:45	0	0	31	1	2	0	34			
10:00	0	0	21	1	0	0	22	10:00	0	0	34	0	0	0	34	10:00	0	0	55	1	0	0	56			
10:15	0	0	22	0	0	0	22	10:15	0	0	14	0	0	0	14	10:15	0	0	36	0	0	0	36			
10:30	0	0	14	0	2	0	16	10:30	1	1	18	1	1	0	22	10:30	1	1	32	1	3	0	38			
10:45	0	0	23	1	0	0	24	10:45	1	0	29	0	0	0	30	10:45	1	0	52	1	0	0	54			
11:00	0	0	15	0	0	0	15	11:00	0	0	17	0	0	0	17	11:00	0	0	32	0	0	0	32			
11:15	0	0	23	0	1	0	24	11:15	0	0	15	0	2	0	17	11:15	0	0	38	0	3	0	41			
11:30	0	0	24	0	1	0	25	11:30	0	0	32	1	0	1	34	11:30	0	0	56	1	1	1	59			
11:45	0	0	27	1	1	0	29	11:45	0	0	18	1	1	1	21	11:45	0	0	45	2	2	1	50			
12:00	0	0	24	0	1	0	25	12:00	0	0	13	1	1	0	15	12:00	0	0	37	1	2	0	40			
12:15	0	0	21	0	0	1	22	12:15	0	1	25	0	0	0	26	12:15	0	1	46	0	0	1	48			
12:30	0	0	18	0	1	0	19	12:30	0	0	24	0	1	0	25	12:30	0	0	42	0	2	0	44			
12:45	0	0	19	0	0	0	19	12:45	0	0	17	1	0	0	18	12:45	0	0	36	1	0	0	37			
13:00	0	0	21	0	1	0	22	13:00	0	0	13	0	1	0	14	13:00	0	0	34	0	2	0	36			
13:15	0	0	14	0	0	0	14	13:15	0	0	12	0	2	0	14	13:15	0	0	26	0	2	0	28			
13:30	0	0	17	0	0	0	17	13:30	0	0	17	0	1	0	18	13:30	0	0	34	0	1	0	35			
13:45	0	0	13	0	3	0	16	13:45	0	0	22	2	1	0	25	13:45	0	0	35	2	4	0	41			
14:00	0	0	35	0	4	0	39	14:00	0	0	22	0	2	0	24	14:00	0	0	57	0	6	0	63			
14:15	0	0	30	0	0	0	30	14:15	0	0	17	0	0	0	17	14:15	0	0	47	0	0	0	47			
14:30	0	0	24	1	0	0	25	14:30	0	0	19	0	0	0	19	14:30	0	0	43	1	0	0	44			
14:45	0	0	24	0	1	1	26	14:45	0	0	15	0	2	1	18	14:45	0	0	39	0	3	2	44			
15:00	0	0	35	1	0	0	36	15:00	0	0	18	0	0	0	18	15:00	0	0	53	1	0	0	54			
15:15	0	0	22	0	1	0	23	15:15	0	0	22	0	0	0	22	15:15	0	0	44	0	1	0	45			
15:30	0	1	26	0	0	0	27	15:30	0	0	24	1	2	0	27	15:30	0	1	50	1	2	0	54			
15:45	0	0	30	0	0	0	30	15:45	0	0	24	1	2	0	27	15:45	0	0	54	1	2	0	57			
16:00	0	0	43	0	0	1	44	16:00	0	0	14	0	0	0	14	16:00	0	0	57	0	0	1	58			
16:15	0	0	28	0	1	0	29	16:15	0	0	23	1	1	0	25	16:15	0	0	51	1	2	0	54			
16:30	0	1	41	0	1	0	43	16:30	0	0	15	0	0	0	15	16:30	0	1	56	0	1	0	58			
16:45	0	0	38	0	3	0	41	16:45	0	0	28	0	0	0	28	16:45	0	0	66	0	3	0	69			
17:00	0	1	41	0	0	0	42	17:00	0	0	28	0	0	0	28	17:00	0	1	69	0	0	0	70			
17:15	2	1	39	0	1	0	43	17:15	0	1	21	1	1	0	24	17:15	2	2	60	1	2	0	67			
17:30	1	1	46	1	0	0	49	17:30	0	1	25	0	0	0	26	17:30	1	2	71	1	0	0	75			
17:45	0	0	40	0	0	0	40	17:45	0	0	16	0	1	0	17	17:45	0	0	56	0	1	0	57			
18:00	0	0	35	0	0	0	35	18:00	0	0	21	0	1	0	22	18:00	0	0	56	0	1	0	57			
18:15	0	0	30	0	1	0	31	18:15	1	0	19	0	0	0	20	18:15	1	0	49	0	1	0	51			
18:30	0	0	23	0	0	0	23	18:30	1	0	8	0	0	0	9	18:30	1	0	31	0	0	0	32			
18:45	0	0	21	0	0	0	21	18:45	0	0	10	1	0	0	11	18:45	0	0	31	1	0	0	32			
Total	4	6	1132	8	32	3	1185	Total	4	8	1130	15	30	4	1191	Total	8	14	2262	23	62	7	2376			

Diagram

_SURVEY - 00000500863 - A377, CREDITON - BARNSTAPLE CROSS C496 EAST SITE H - Thursday, May 21, 2015



Time Period:

- All times
- AM Peak: 08:00 - 09:00
- PM Peak: 16:45 - 17:45
- 12 hr: 07:00 - 19:00
- Custom: -

Classes:

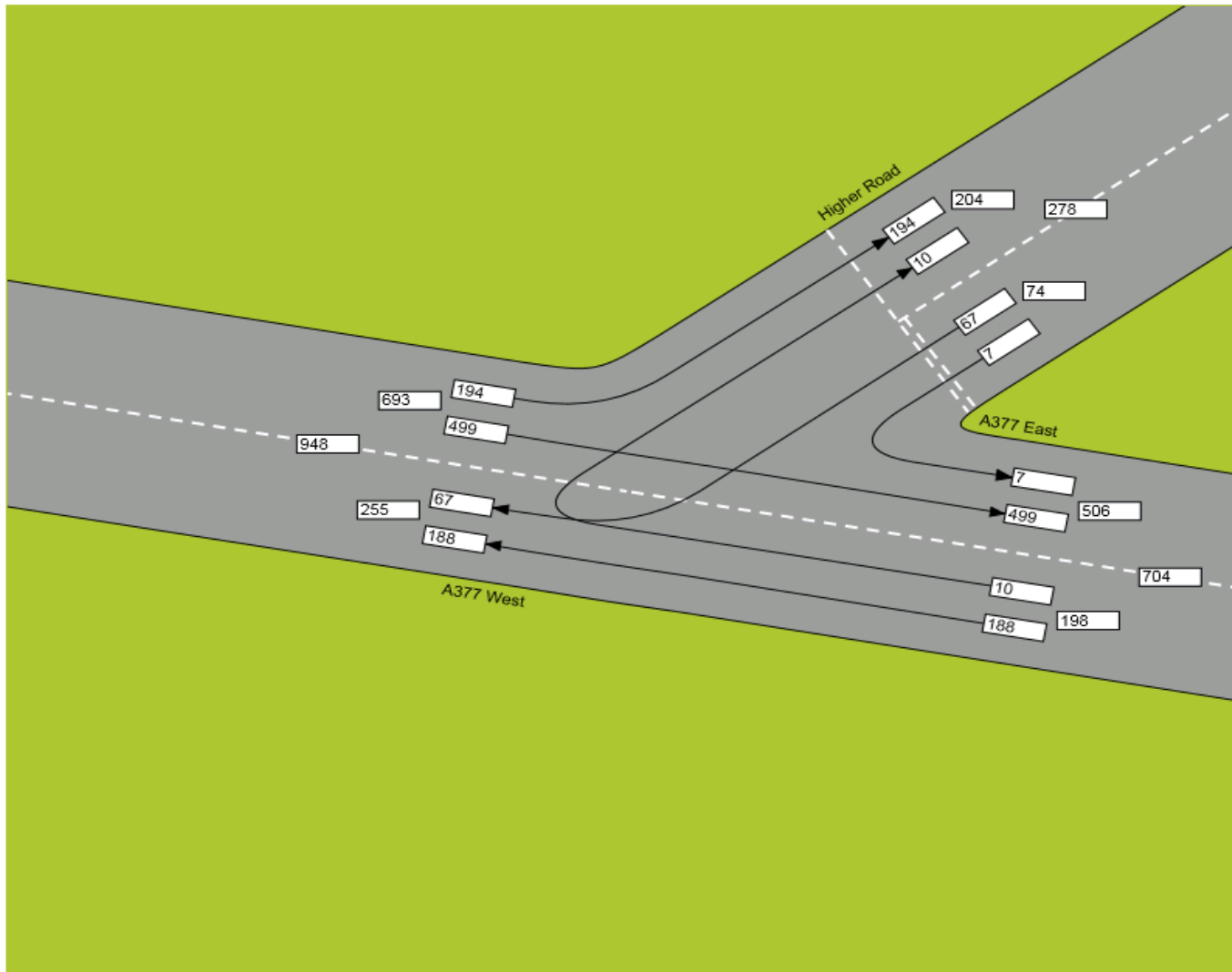
- Pedal Cycle
- Motorcycle
- Car
- OGV
- HGV
- PSV

[All](#) - [None](#) - [Toggle](#)

[Edit Arms](#)

Diagram

_SURVEY - 000000500863 - A377, Crediton - Barnstaple Cross C496 East Site H - Thursday, May 21, 2015



Time Period:

- All times
- AM Peak: 08:00 - 09:00
- PM Peak: 16:45 - 17:45
- 12 hr: 07:00 - 19:00
- Custom: -

Classes:

- Pedal Cycle
- Motorcycle
- Car
- OGV
- HGV
- PSV

All - None - Toggle

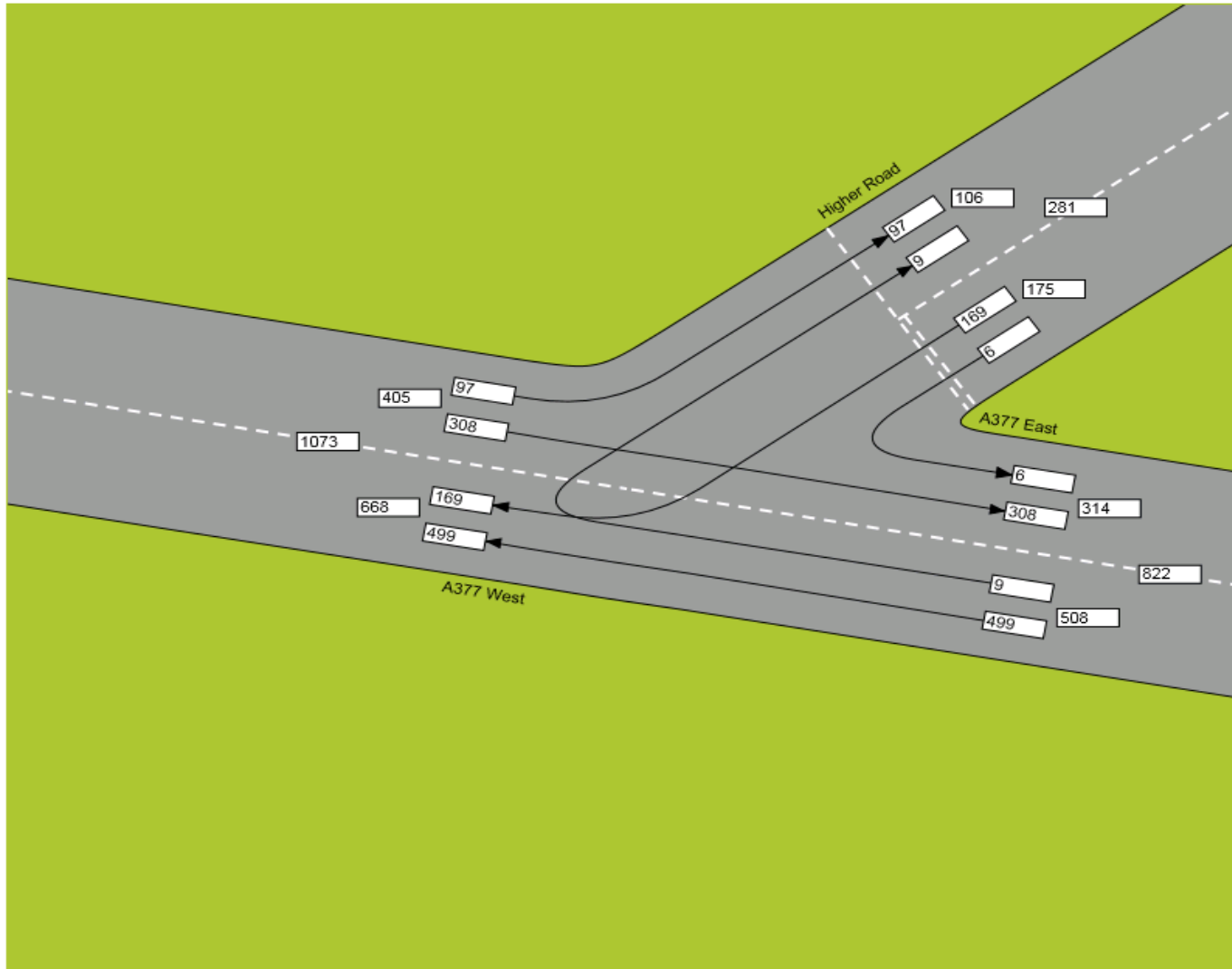
Edit Arms

Data prepared by Drakewell Cloud Hosting (Powered by C2-CLOUD) June 29, 2016 2:11:14 PM.

C2-Cloud Traffic Data ©2003-2016 [Drakewell Ltd.](#)

Diagram

_SURVEY - 000000500863 - A377, Crediton - Barnstaple Cross C496 East Site H - Thursday, May 21, 2015



Time Period:

- All times
- AM Peak: 08:00 - 09:00
- PM Peak: 16:45 - 17:45
- 12 hr: 07:00 - 19:00
- Custom: 07:00 - 19:00

Classes:

- Pedal Cycle
- Motorcycle
- Car
- OGV
- HGV
- PSV

All - None - Toggle

[Edit Arms](#)

Data prepared by Drakewell Cloud Hosting (Powered by C2-CLOUD) June 29, 2016 2:11:14 PM.

C2-Cloud Traffic Data ©2003-2016 [Drakewell Ltd.](#)