

CET/22/64

Public Rights of Way Committee
3 November 2022

Public Path Orders

Report of the Director of Climate Change, Environment and Transport

Please note that the following recommendation is subject to consideration and determination by the Committee before taking effect.

Recommendation: It is recommended that the report be noted.

1. Summary

Since the last Committee the following Public Path Orders have been made and confirmed under delegated powers. Plans are attached in the appendix to this report.

Diversion Orders

- (i) Petrockstowe (Footpath No.1) Public Path Diversion and Definitive Map & Statement Modification Order 2022
- (ii) Bridleway No. 6, Ugborough Public Path Diversion and Definitive Map & Statement Modification Order 2022

Meg Booth
Director of Climate Change, Environment and Transport

Electoral Divisions: Torrington Rural; South Brent & Yealmpton

Local Government Act 1972: List of Background Papers

Contact for enquiries: Richard Walton

Room No: M8, Great Moor House

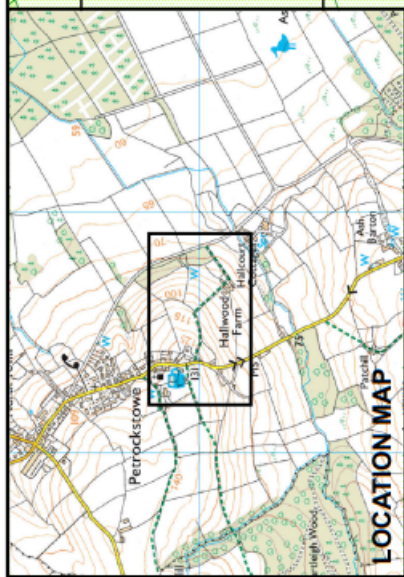
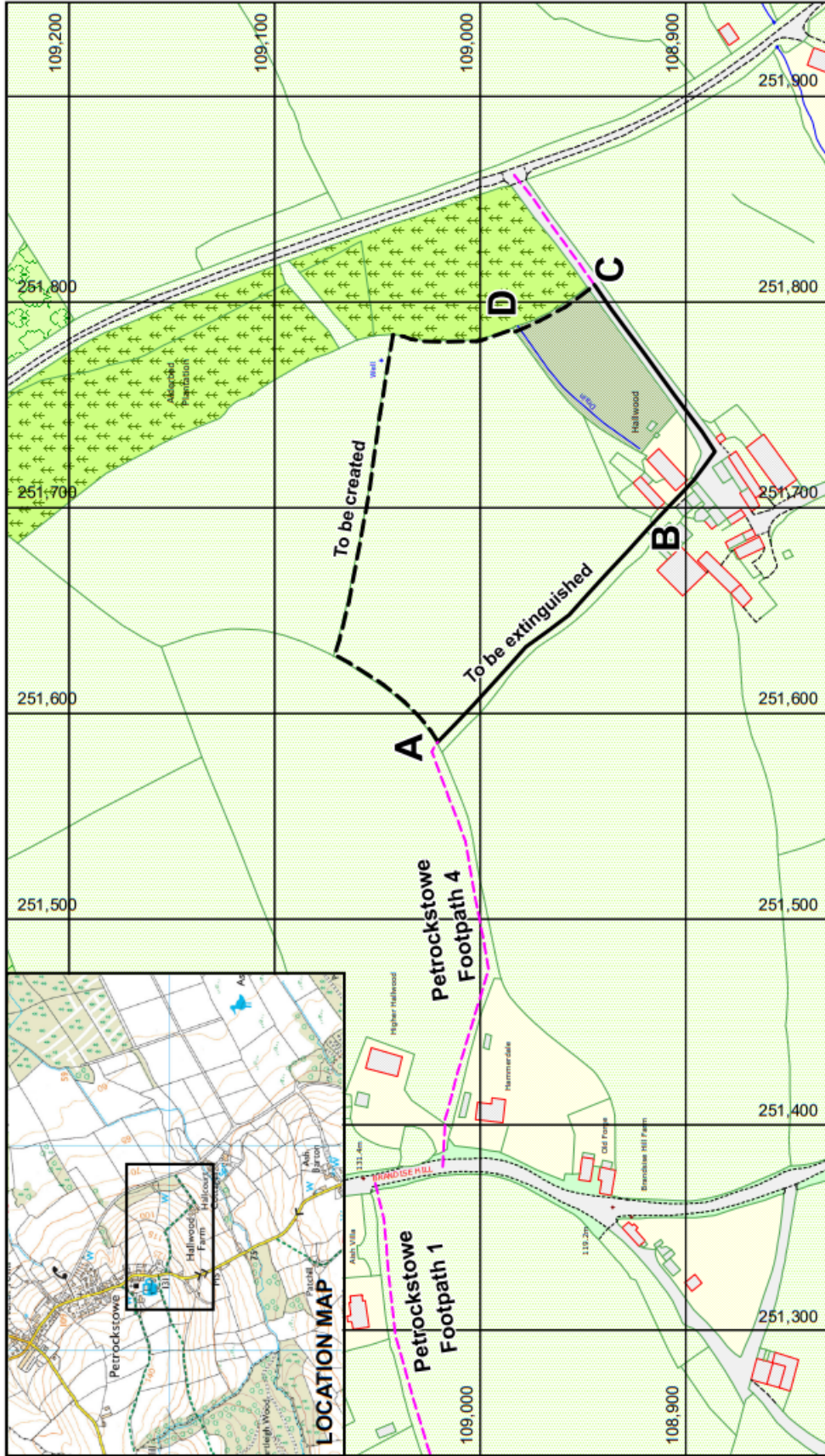
Tel No: 01392 383000

Background Paper	Date	File Ref.
------------------	------	-----------

Nil

rw181022pra
sc/cr/Public Path Orders
02 251022

Appendix 1 To CET/22/64



Map Reference SS5108 SS5109 Grid 100m Contains Ordnance Survey data. © Crown copyright and database rights 2022. 100019783.



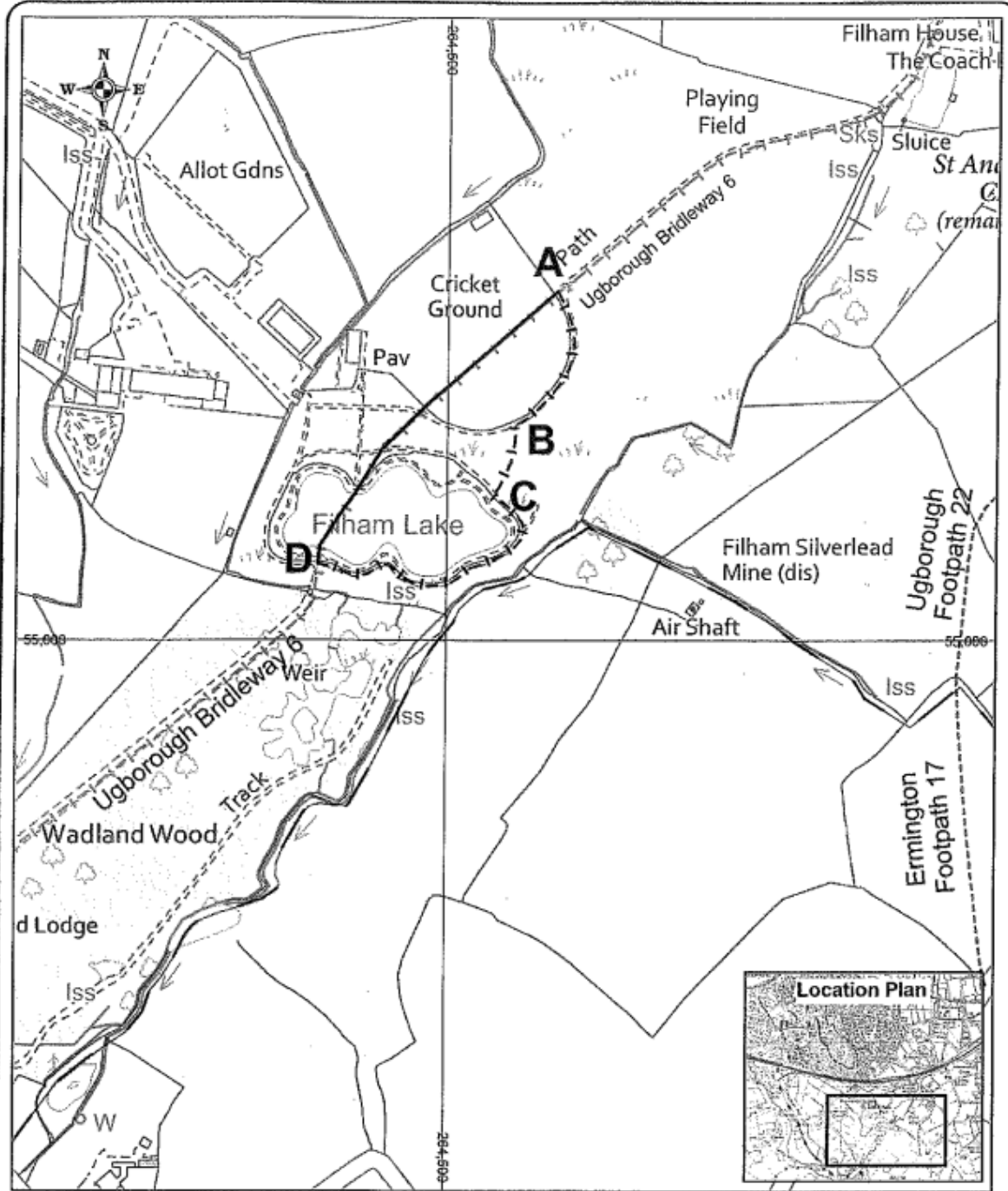
Drawing No. HIW/PROV/20/026/1
Date April 2022
Scale 1:2500 at A4
Drawn by SCG

Meg Booth
CHIEF OFFICER FOR HIGHWAYS, INFRASTRUCTURE
DEVELOPMENT AND WASTE

NOTATION

- Existing public footpaths
- To be extinguished (A-B-C) approx 295m
- To be created (A-D-C) approx 330m

DEVON COUNTY COUNCIL PUBLIC PATH DIVERSION AND DEFINITIVE MAP & STATEMENT MODIFICATION ORDER 2022 FOOTPATH No. 1, PETROCKSTOWE (PART)



Map ref. SX6455

Grid 500m

British Ordnance Survey maps with the permission of the Controller of Her Majesty's Stationery Office © Crown copyright. Ordnance Survey is a registered trademark and may be used by permission. Licence No. 10004102

**Devon County Council
(Bridleway No. 6, Ugborough) Public Path Diversion &
Definitive Map & Statement Modification Order 2022**

drawing no. HIW/PROW/22/30
 date June 2022
 scale 1:2,500
 drawn by CG/ES

Notation

- Bridleway No. 6 to be extinguished A - D (255 metres)
- Bridleway No. 6 to be created A - B - C - D (367 metres)
- Existing footpaths
- Existing bridleways

Meg Booth
 Chief officer for Highways, Infrastructure
 Development & Waste

