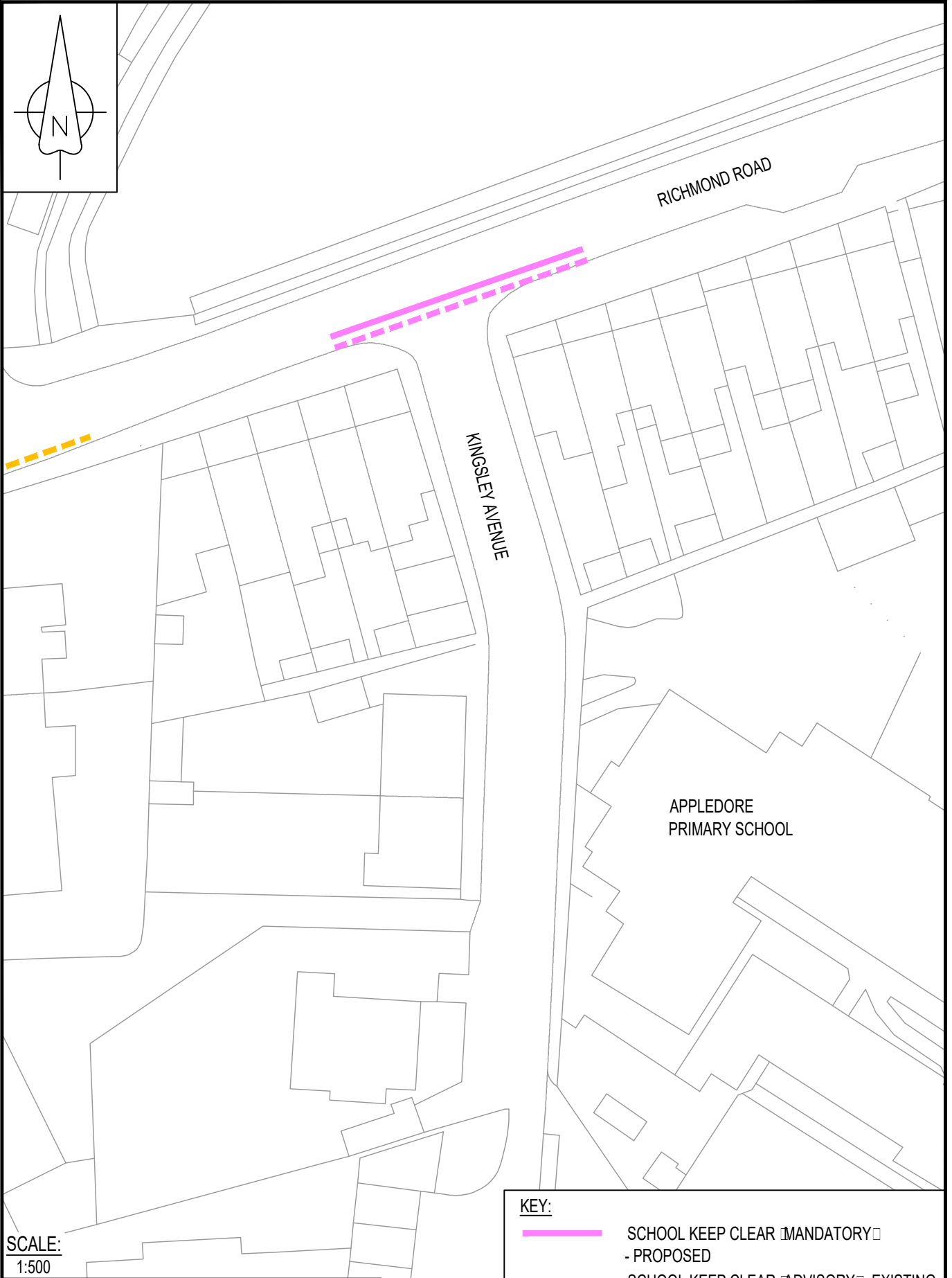
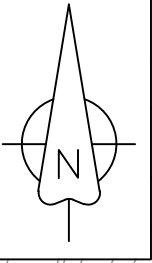


File name C:\USERS\NIRK02997\DESKTOP\RAHUL\UK\HATOC\WORKING DRAWINGS\ADVERTISING PLANS\TORRIDGE\ENV5939-01-RICHMOND RD, APPLIEDORE.DWG, printed on Friday, March 25, 2022 12:47:40 PM, by Kanibaly, Rahul



SCALE:
1:500

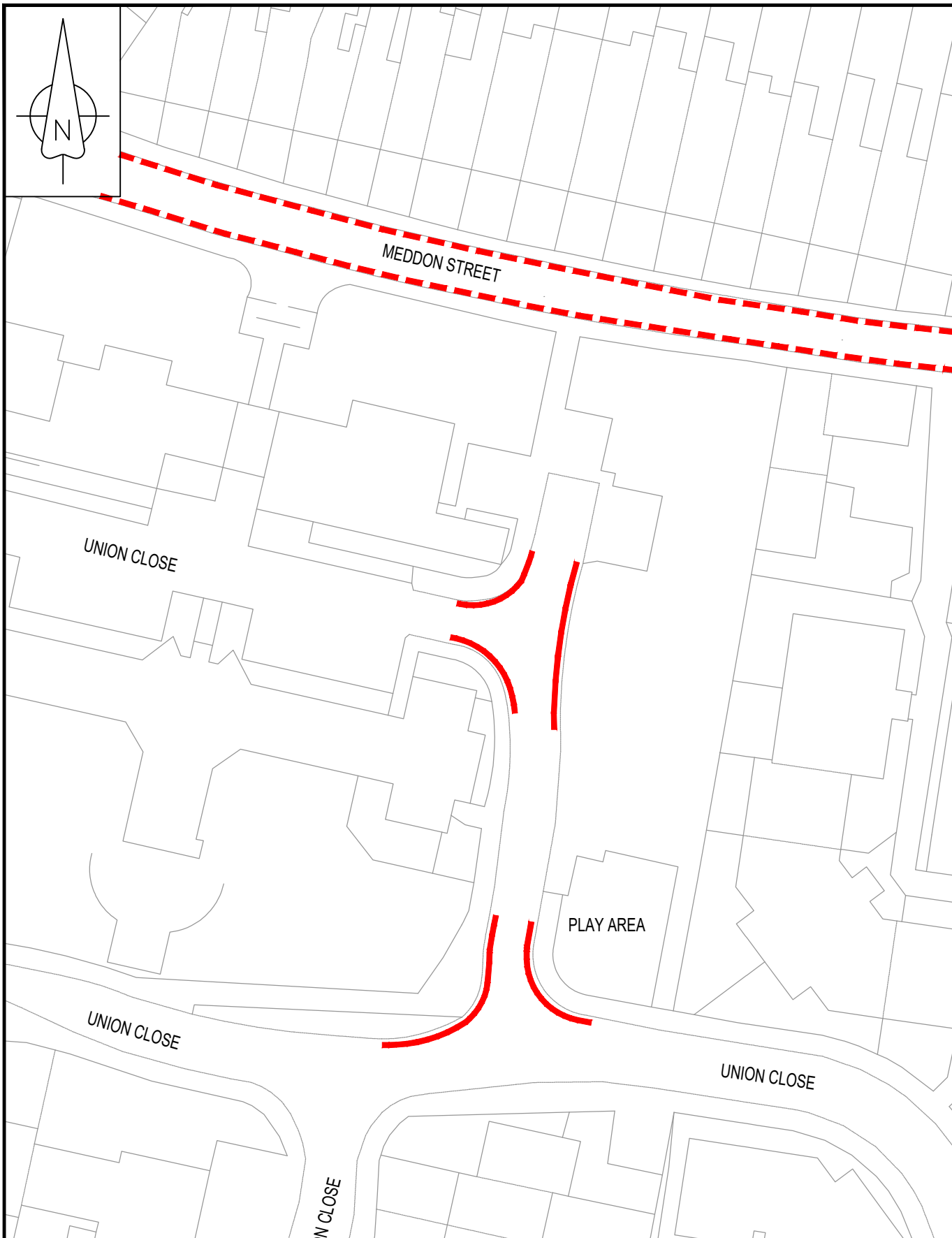
Contains Ordnance Survey data.
© Crown copyright and database rights 2022. 100019783

KEY:	
	SCHOOL KEEP CLEAR [MANDATORY] - PROPOSED
	SCHOOL KEEP CLEAR [ADVISORY] - EXISTING
	NO STOPPING EXCEPT FOR BUSES - EXISTING



TITLE:
TORRIDGE HATOC
RICHMOND RD, APPLIEDORE
246066 , 130319



FIGURE No:
ENV5939-01



SCALE:
1:500

Contains Ordnance Survey data.
© Crown copyright and database rights 2022. 100019783

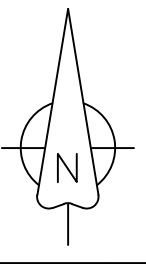
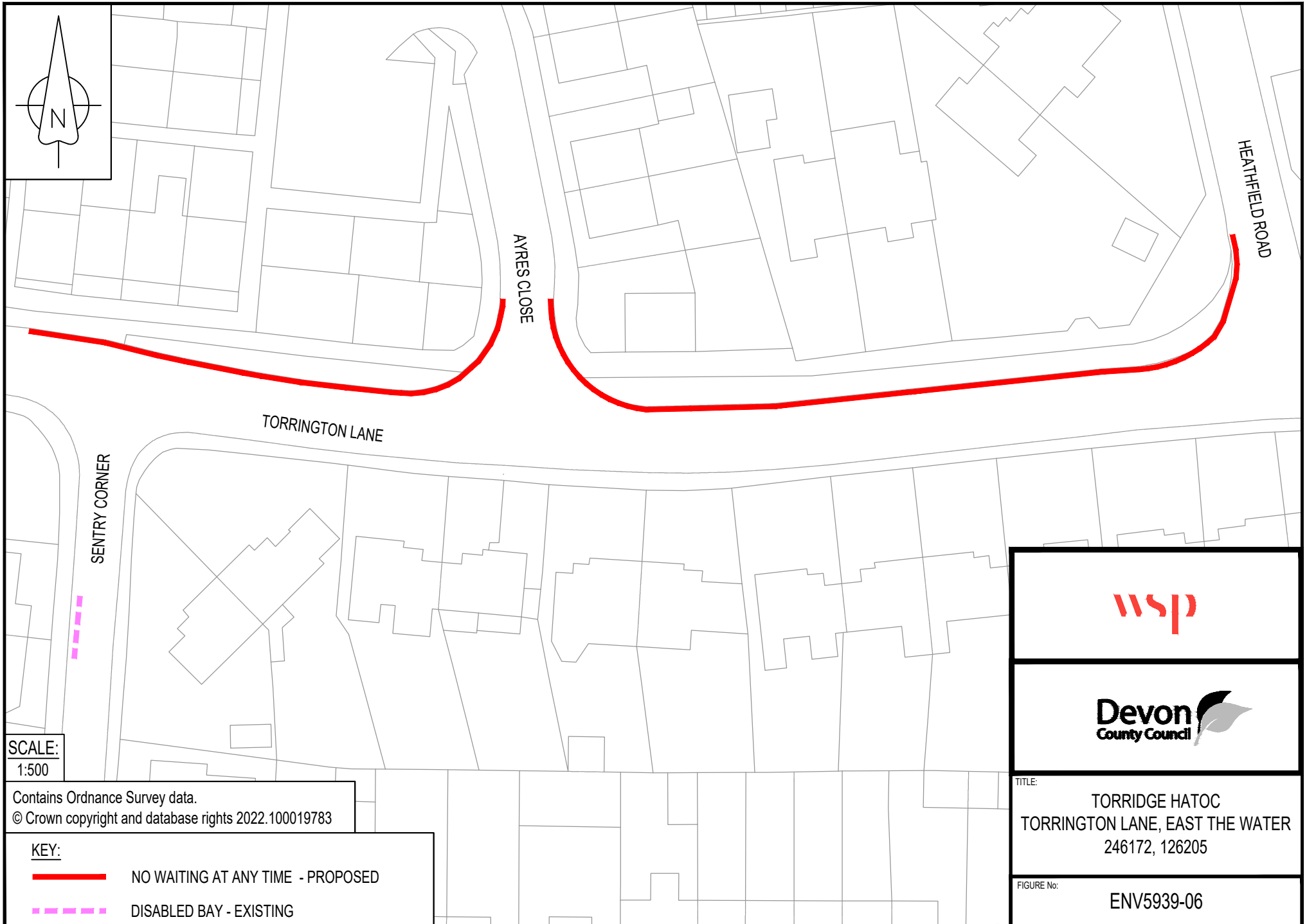
KEY:

-  NO WAITING AT ANY TIME - PROPOSED
-  NO WAITING AT ANY TIME - EXISTING



TITLE:
TORRIDGE HATOC
UNION CLOSE, BIDEFORD
244976, 126325

FIGURE No:
ENV5939-04



AYRES CLOSE

HEATHFIELD ROAD

TORRINGTON LANE

SENTRY CORNER

SCALE:
1:500

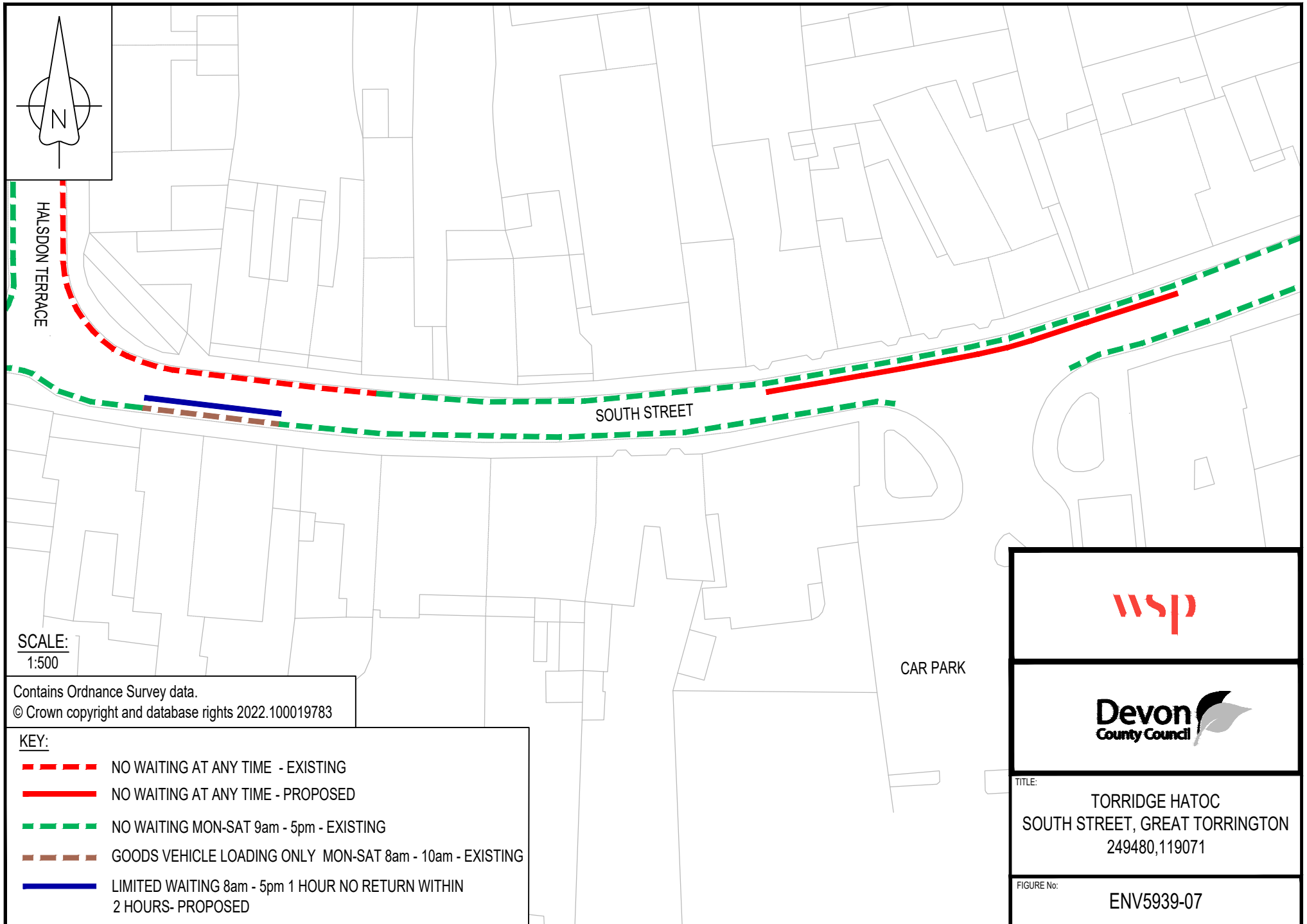
Contains Ordnance Survey data.
© Crown copyright and database rights 2022.100019783

- KEY:**
- NO WAITING AT ANY TIME - PROPOSED
 - - - - - DISABLED BAY - EXISTING



TITLE:
TORRIDGE HATOC
TORRINGTON LANE, EAST THE WATER
246172, 126205

FIGURE No:
ENV5939-06



SCALE:
1:500

Contains Ordnance Survey data.
© Crown copyright and database rights 2022.100019783

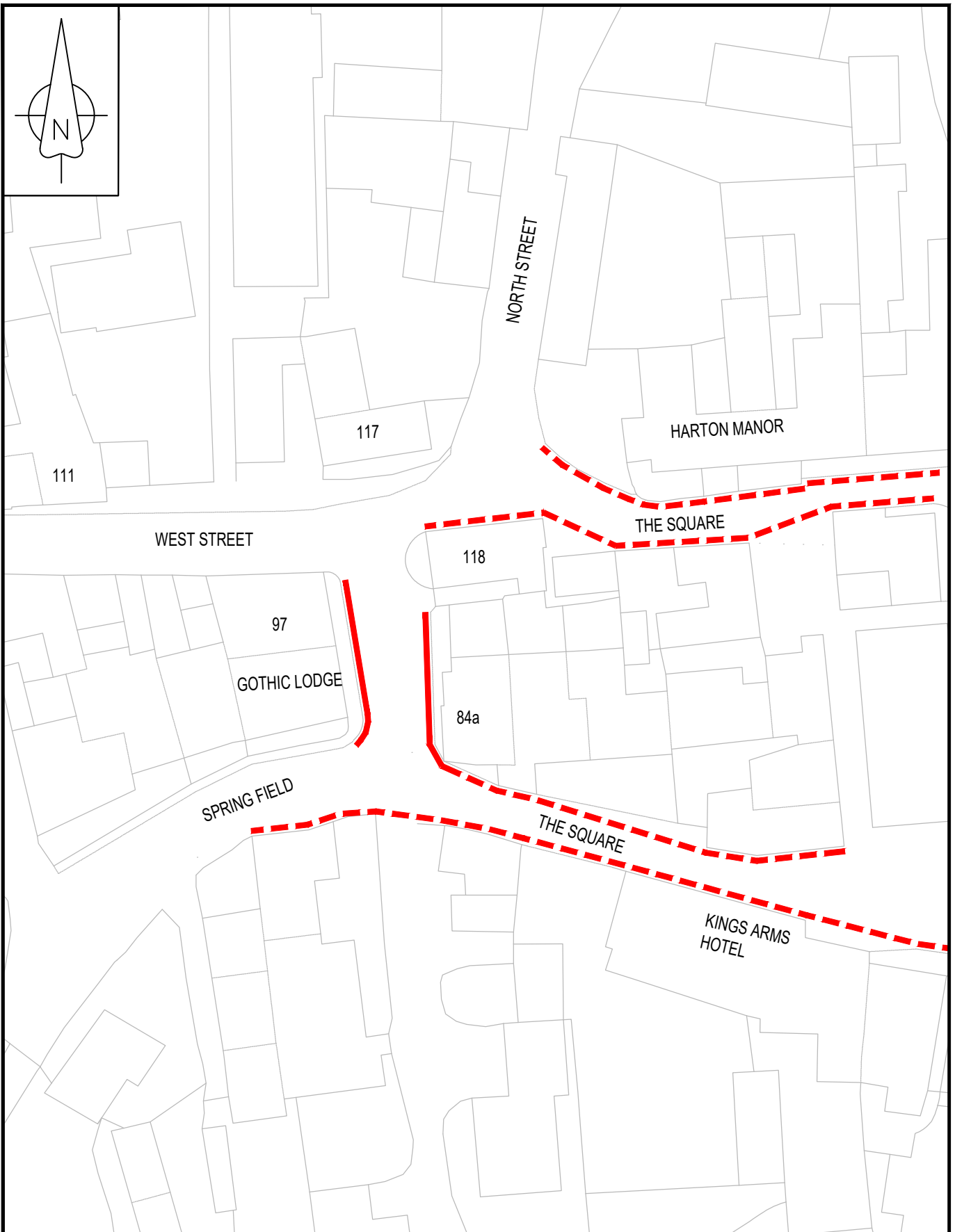
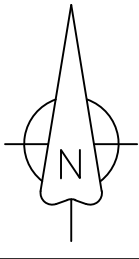
- KEY:**
- - - NO WAITING AT ANY TIME - EXISTING
 - NO WAITING AT ANY TIME - PROPOSED
 - - - NO WAITING MON-SAT 9am - 5pm - EXISTING
 - - - GOODS VEHICLE LOADING ONLY MON-SAT 8am - 10am - EXISTING
 - LIMITED WAITING 8am - 5pm 1 HOUR NO RETURN WITHIN 2 HOURS- PROPOSED





TITLE:
TORRIDGE HATOC
SOUTH STREET, GREAT TORRINGTON
249480,119071



FIGURE No:
ENV5939-07



SCALE:
1:500

Contains Ordnance Survey data.
© Crown copyright and database rights 2022. 100019783

KEY:

-  NO WAITING AT ANY TIME - EXISTING
-  NO WAITING AT ANY TIME - PROPOSED

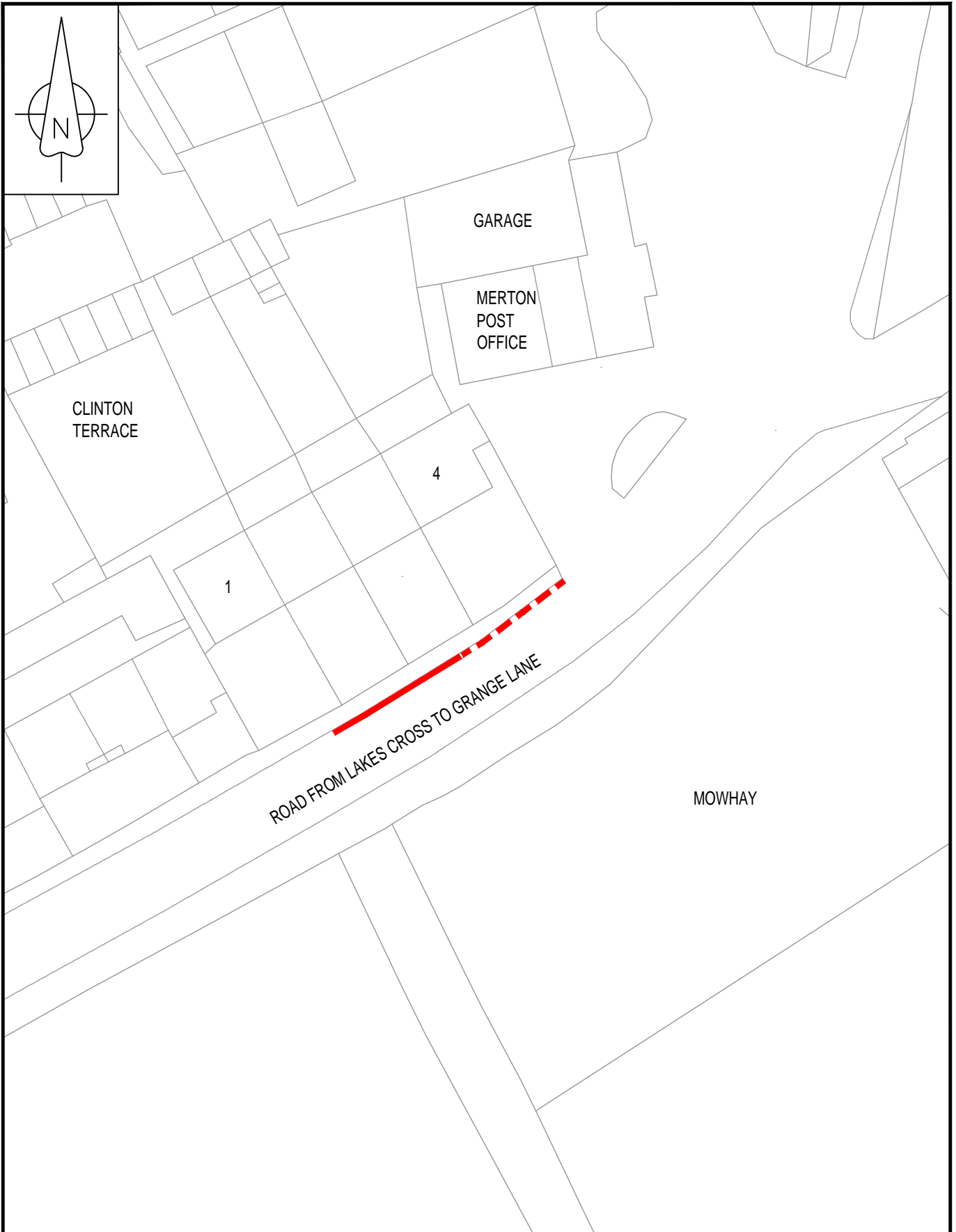


TITLE:

TORRIDGE HATOC
THE SQUARE, HARTLAND
225898,124413

FIGURE No:



ENV5939-09



SCALE:
1:500

Contains Ordnance Survey data.
© Crown copyright and database rights 2022. 100019783

KEY:

-  NO WAITING AT ANY TIME - PROPOSED
-  NO WAITING AT ANY TIME - EXISTING



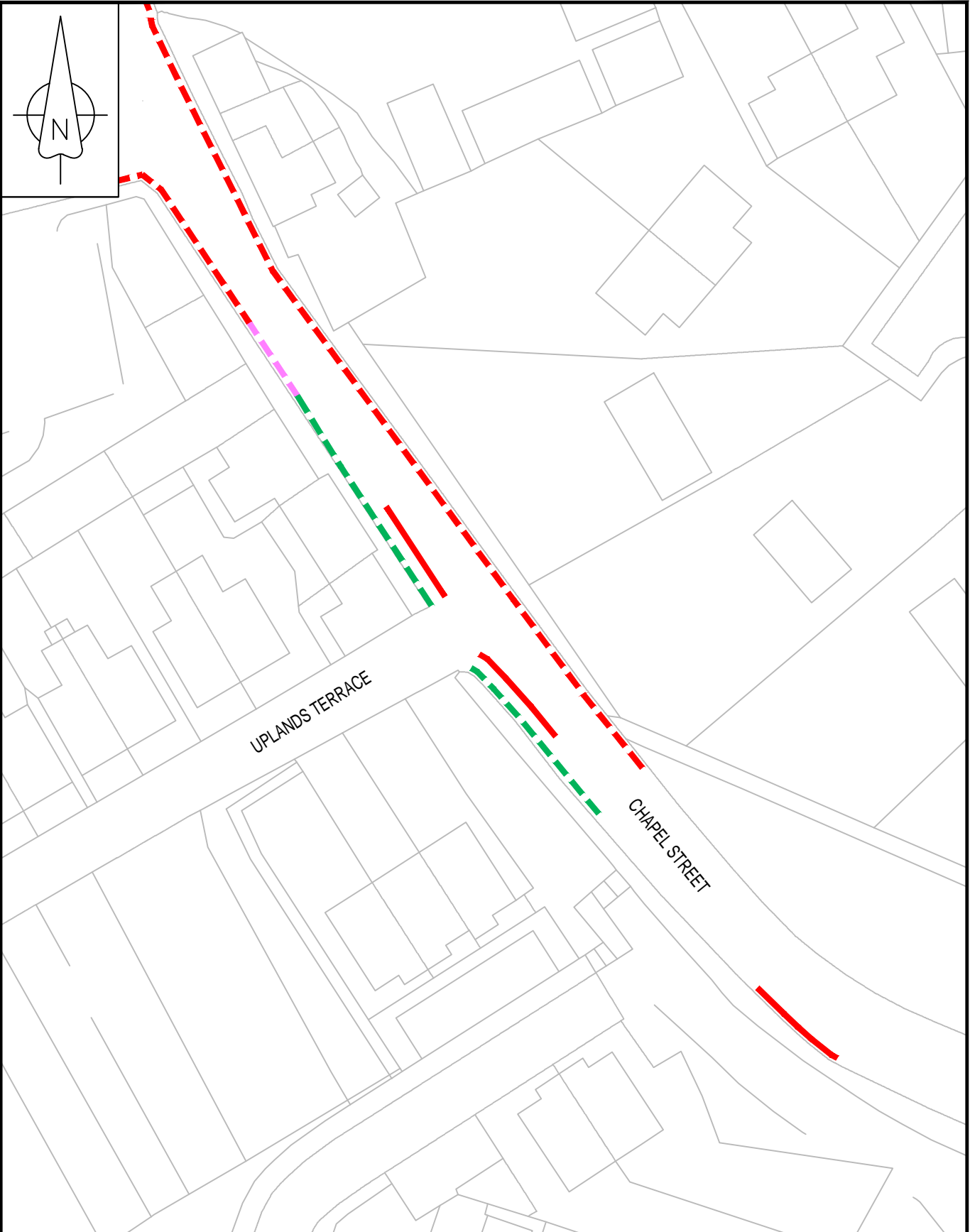
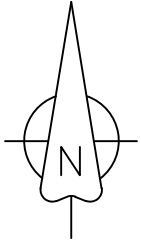
TITLE:

TORRIDGE HATOC
A386, MERTON
252866, 112234

FIGURE No:

ENV5939-11





File name C:\USERS\NRK02997\DESKTOP\FAHUL\UK\HATOC\WORKING DRAWINGS\ADVERTISING PLAN\TORRIDGE\ENV5939-13-CHAPEL STREET, HOLSWORTHY.DWG, printed on Friday, March 25, 2022 4:56:23 PM, by Karjey, Rahul



SCALE:
1:500

Contains Ordnance Survey data.
© Crown copyright and database rights 2022. 100019783

KEY:

-  NO WAITING AT ANY TIME - EXISTING
-  NO WAITING MON-SAT 8am - 6pm - EXISTING
-  NO WAITING AT ANY TIME - PROPOSED
-  DISABLED BAY - EXISTING



TITLE:

TORRIDGE HATOC
CHAPEL STREET, HOLSWORTHY
234390, 103492

FIGURE No:

ENV5939-13