

HIW/21/80

Public Rights of Way Committee  
25 November 2021

## **Modification Orders**

Report of the Chief Officer for Highways, Infrastructure Development and Waste

Please note that the following recommendation is subject to consideration and determination by the Committee before taking effect.

**Recommendation: It is recommended that the report be noted.**

### **1. Summary**

Since the last Committee the following Modification Orders have been confirmed as unopposed under delegated powers. Plans are attached in the appendix to this report.

- (i) Newton Abbot Footpath No.6, Definitive Map Modification Order 2021
- (ii) Honiton Footpath No. 27, Definitive Map Modification Order 2021
- (iii) Northam Footpath No. 50, Definitive Map Modification Order 2021
- (iv) Combe Martin, Bridleway No. 13, Definitive Map Modification Order 2021
- (v) Thorverton Restricted Byway No. 17, Definitive Map Modification Order 2021

Meg Booth  
Chief Officer for Highways, Infrastructure Development and Waste

**Electoral Divisions: Newton Abbot South, Honiton, Northam, Combe Martin Rural, Creedy, Taw & Mid Exe, Ilfracombe**

### Local Government Act 1972: List of Background Papers

Contact for enquiries: Richard Walton

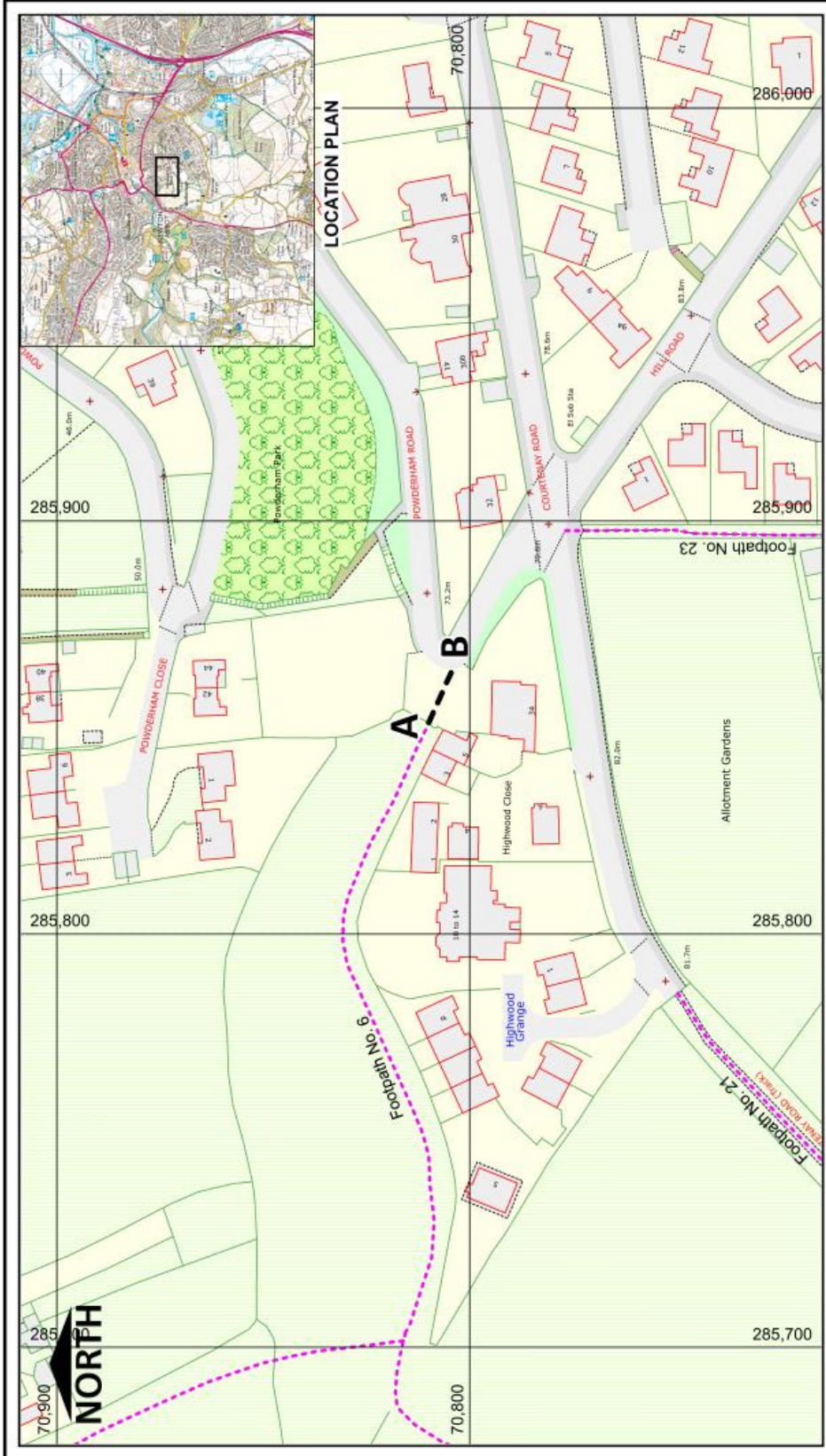
Room No: M8, Great Moor House

Tel No: 01392 383000

Background Paper	Date	File Ref.
------------------	------	-----------

Nil

rw271021pra  
sc/cr/Modification Orders  
02 171121



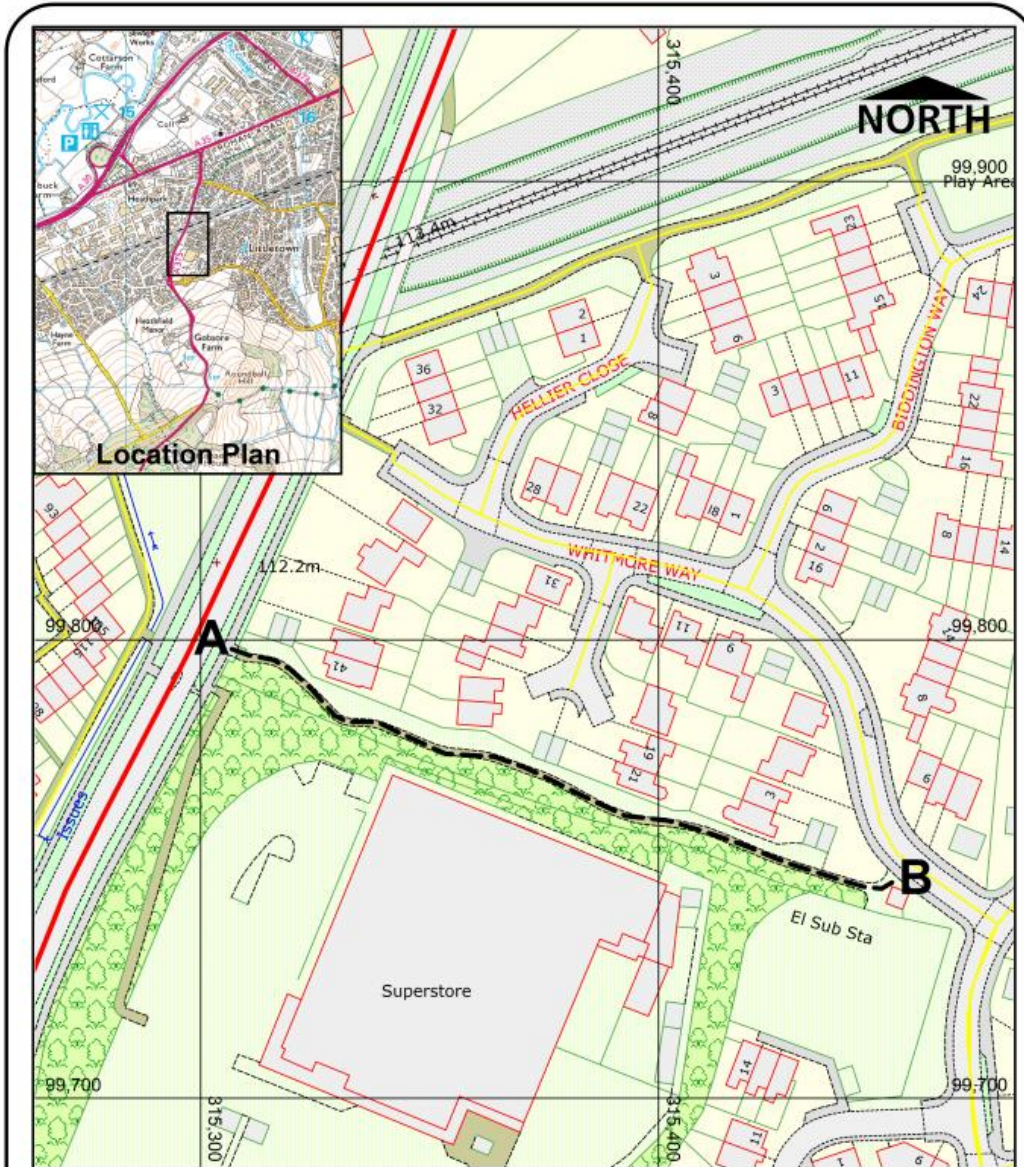
Map Ref **SX 8570** Grid 100m Contains OS data. © Crown copyright and database rights 2020. OS 100019783

**DEVON COUNTY COUNCIL**  
**Definitive Map Modification Order 2021**  
**Footpath No. 6, Newton Abbot**

**Notation**  
 Footpath to be added (15m) A - B  
 Existing footpaths

**drawing no.** HIW/PROW/21/21  
**date** May 2021  
**scale** 1:1250 at A4  
**drawn by** TG

**Meg Booth**  
 CHIEF OFFICER FOR  
 HIGHWAYS INFRASTRUCTURE  
 DEVELOPMENT AND WASTE



Map ref: SY 1530 9979/SY 1545 9974 Grid:100m Reproduced from Ordnance Survey mapping with the permission of the Controller of Her Majesty's Stationary Office © Crown copyright. Unauthorised reproduction infringes Crown copyright and may lead to prosecution or civil proceedings. Licence No. 1000119783

**DEVON COUNTY COUNCIL**  
**Footpath No. 27, Honiton**  
**Definitive Map Modification Order 2021**

**Drawing number: HIW/PROW/20/27**  
**Date: Dec 2020**  
**Scale: 1:1,250 @A4**  
**Drawn by: TCG**

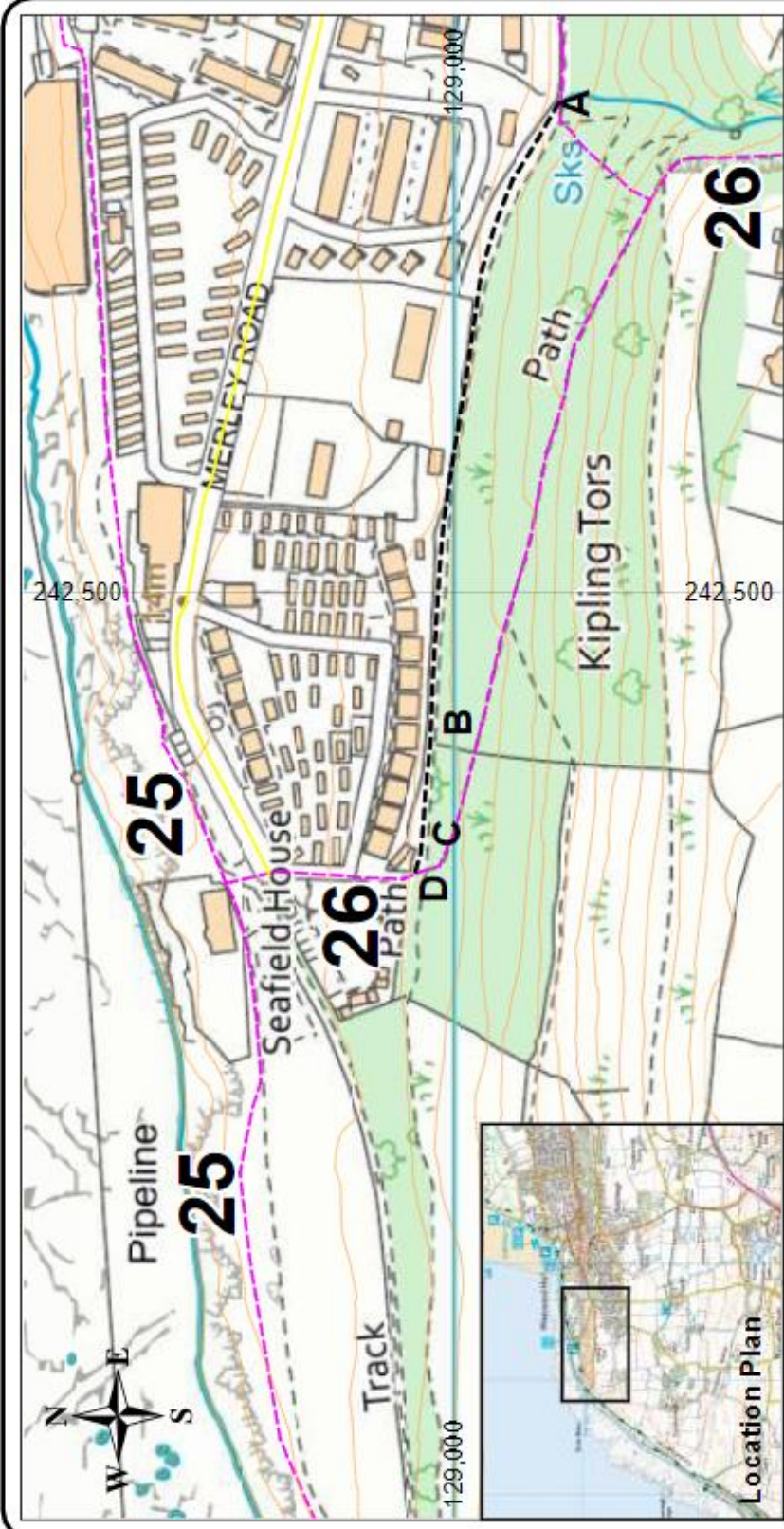
**Notation**

Footpath to be added    - - - - -    (160m)

**Meg Booth**

CHIEF OFFICER FOR HIGHWAYS, INFRASTRUCTURE DEVELOPMENT AND WASTE



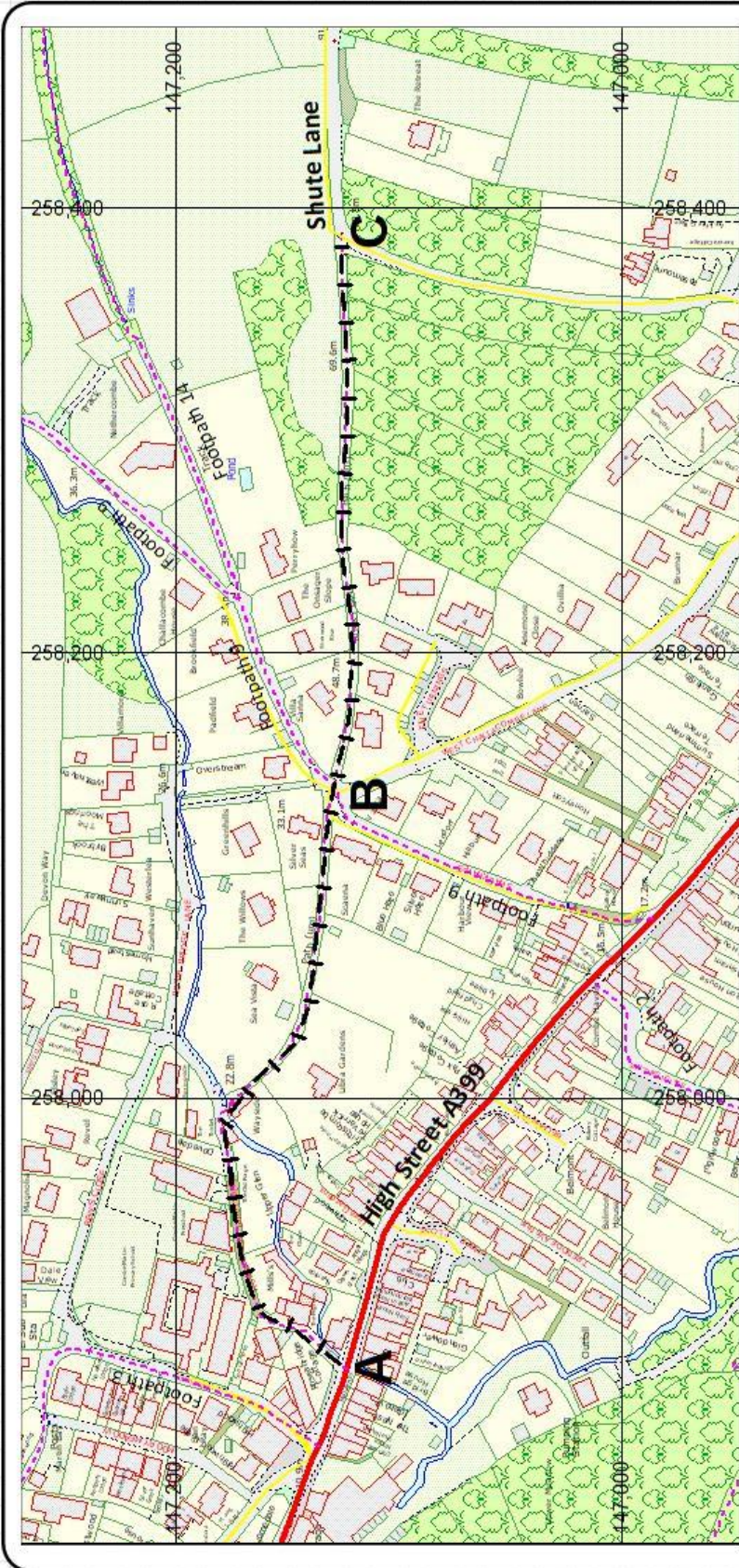


map ref. SS 4228 & 4229

Revision 03/2021: Various changes with the purpose of the Council of the Highway Authority's Highway Order. The Highway Order will be submitted to the Highway Authority for approval. The Highway Order will be submitted to the Highway Authority for approval. The Highway Order will be submitted to the Highway Authority for approval.

<b>Devon County Council</b> (Footpath No. 50, Northam) <b>Definitive Map Modification Order 2021</b>		drawing number <b>HW/PROW/21/35</b> date <b>July 2021</b> scale <b>1:2,500</b> drawn by <b>CLG</b>
<b>Notation</b> Northam Footpath No. 50 A - B - C - D (approx 335 m) ----- Existing footpath - - - - -		<b>Meg Booth</b> Chief Officer for Highways, Infrastructure Development & Waste





map ref: SS 5747

Based on Ordnance Survey mapping with the permission of the Controller of Her Majesty's Stationary Office © Crown copyright  
 Unauthorised reproduction infringes Crown copyright and may lead to prosecution or civil proceedings. Licence No. 100019783

**Devon County Council**  
**(Bridleway No. 13 & Footpath No. 9, Combe Martin)**  
**Definitive Map Modification Order 2021**

**Notation**

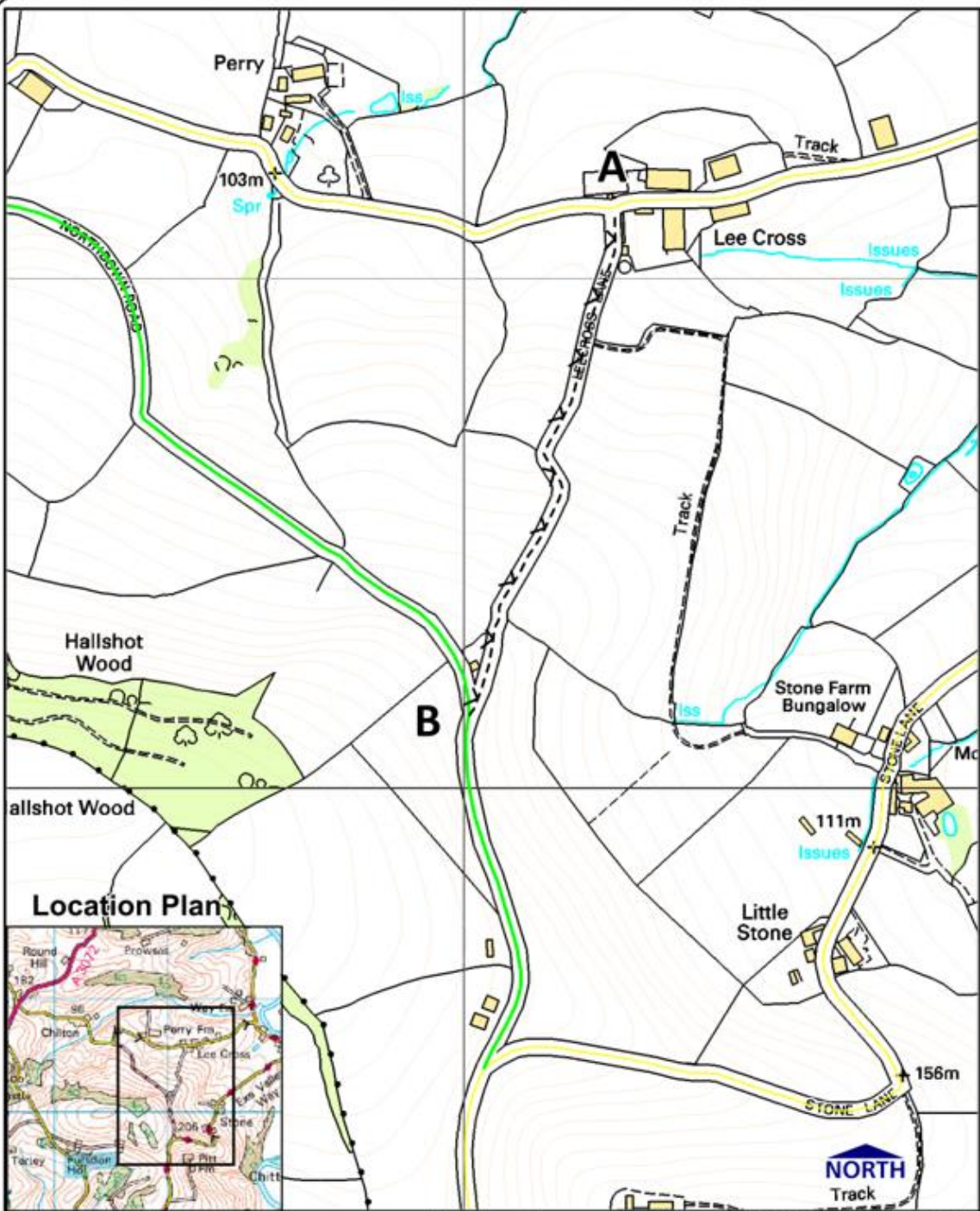
Bridleway No. 13, Combe Martin A - B - C (approx. 548 metres) -|-|-|-|-

Existing footpaths - - - - -

drawing no.	HIW/PROW/21/23
date	May 2021
scale	1:10,000
drawn by	AS

**Meg Booth**  
 Chief Officer for  
 Highways, Infrastructure  
 Development & Waste





Map ref. SS9305

500 metre grid

Contains Ordnance Survey data. © Crown copyright and database rights 2021. 100019783

**DEVON COUNTY COUNCIL  
RESTRICTED BYWAY NO. 17, THORVERTON  
DEFINITIVE MAP MODIFICATION ORDER 2021**

Notation

Restricted Byway A - B (approx 535 metres)  
Unclassified Unsurfaced County Road

drawing no. HIW/PROW/21/17  
date Apr 2021  
scale 1:5,000 at A4  
drawn by BM/TW

**Meg Booth**

CHIEF OFFICER HIGHWAYS  
INFRASTRUCTURE DEVELOPMENT AND WASTE

