

HIW/21/36

Public Rights of Way Committee
1 July 2021

Modification Orders

Report of the Chief Officer for Highways, Infrastructure Development and Waste

Please note that the following recommendation is subject to consideration and determination by the Committee before taking effect.

Recommendation: It is recommended that the report be noted.

1. Summary

Since the last Committee the following Modification Order has been confirmed as unopposed under delegated powers. Plan is attached in the appendix to this report.

- (i) Footpath No. 26, Cornwood Definitive Map Modification Order 2020

Meg Booth
Chief Officer for Highways, Infrastructure Development and Waste

Electoral Division: Bickleigh & Wembury

Local Government Act 1972: List of Background Papers

Contact for enquiries: Helen Clayton

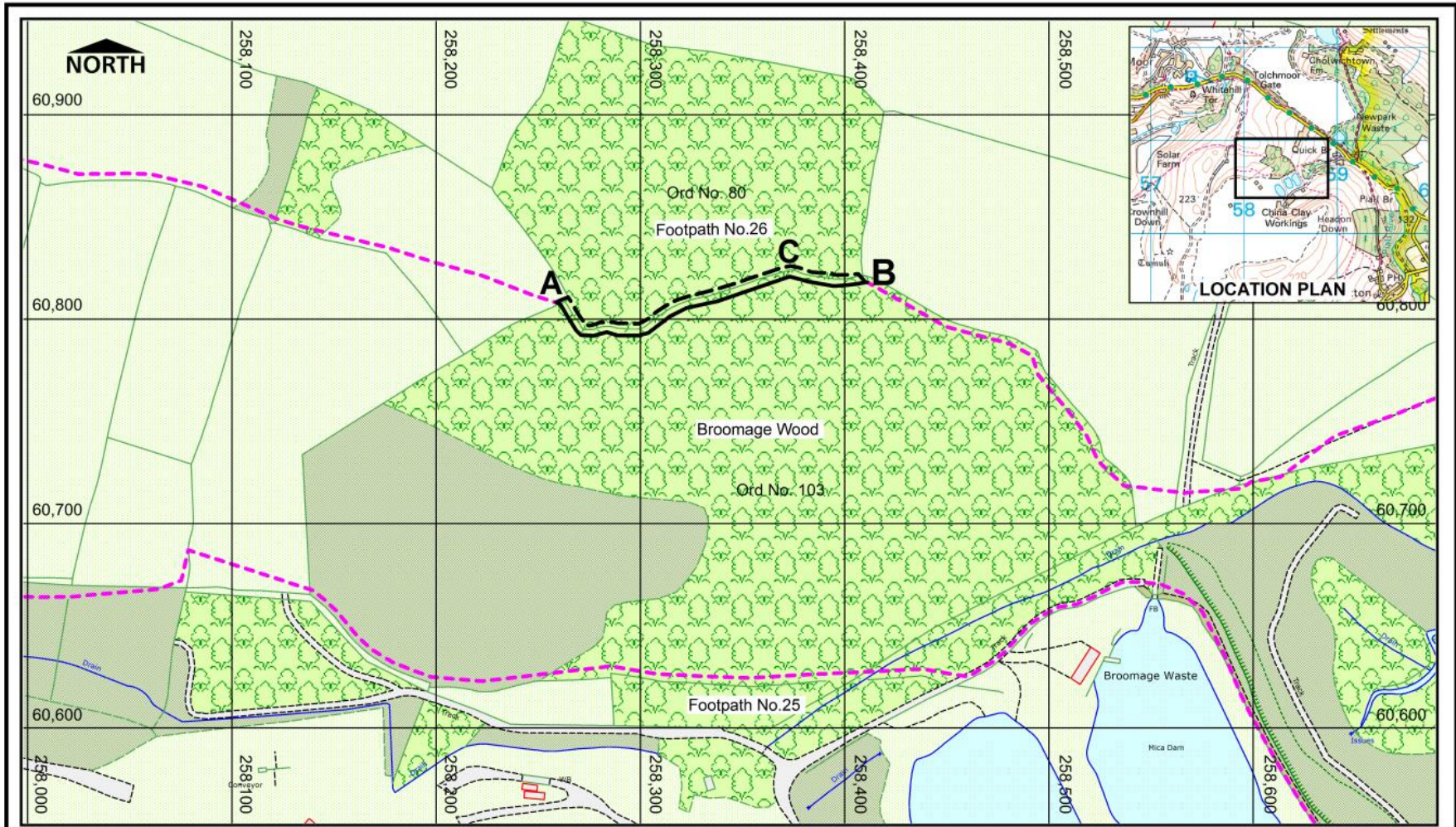
Room No: M8, Great Moor House

Tel No: 01392 383000

Background Paper	Date	File Ref.
------------------	------	-----------

None

hc090621pra
sc/cr/Modification Orders
02 210621



Map Ref **SX 582608**

Grid 100m



© Crown copyright and database rights 2019 OS 100019783

DEVON COUNTY COUNCIL
Definitive Map Modification Order 2020
Footpath No.26, Cornwood (part)

drawing no. HIW/PROV/20/10a
date May 2020
scale 1:2,500 at A4
drawn by ES/ST

Meg Booth
 CHIEF OFFICER FOR
 HIGHWAYS INFRASTRUCTURE
 DEVELOPMENT AND WASTE

Notation

Footpath No.26 Cornwood Section to be added	A - C - B	
Section to be deleted	A - B	
Existing public footpaths		