

HIW/18/80

Public Rights of Way Committee
15 November 2018

Public Path Orders

Report of the Chief Officer for Highways, Infrastructure Development and Waste

Please note that the following recommendation is subject to consideration and determination by the Committee before taking effect.

Recommendation: It is recommended that the report be noted.

1. Summary

Since the last Committee the following Public Path Orders have been made and confirmed under delegated powers. Plans are attached in the appendix to this report.

(a) Diversion Orders

- (i) Bridleway No. 15, Axminster Public Path Diversion & Definitive Map and Statement Modification Order 2015.
- (ii) Footpath No. 36, Upottery & Footpath No. 7, Stockland Public Path Diversion & Definitive Map and Statement Modification Order 2018.
- (iii) Footpath No. 23, Holcombe Rogus Public Path Diversion & Definitive Map and Statement Modification Order 2017.

Meg Booth
Chief Officer for Highways, Infrastructure Development and Waste

Electoral Divisions: Axminster; Whimble & Blackdown; and Willand & Uffculme

Local Government Act 1972: List of Background Papers

Contact for enquiries: Helen Clayton

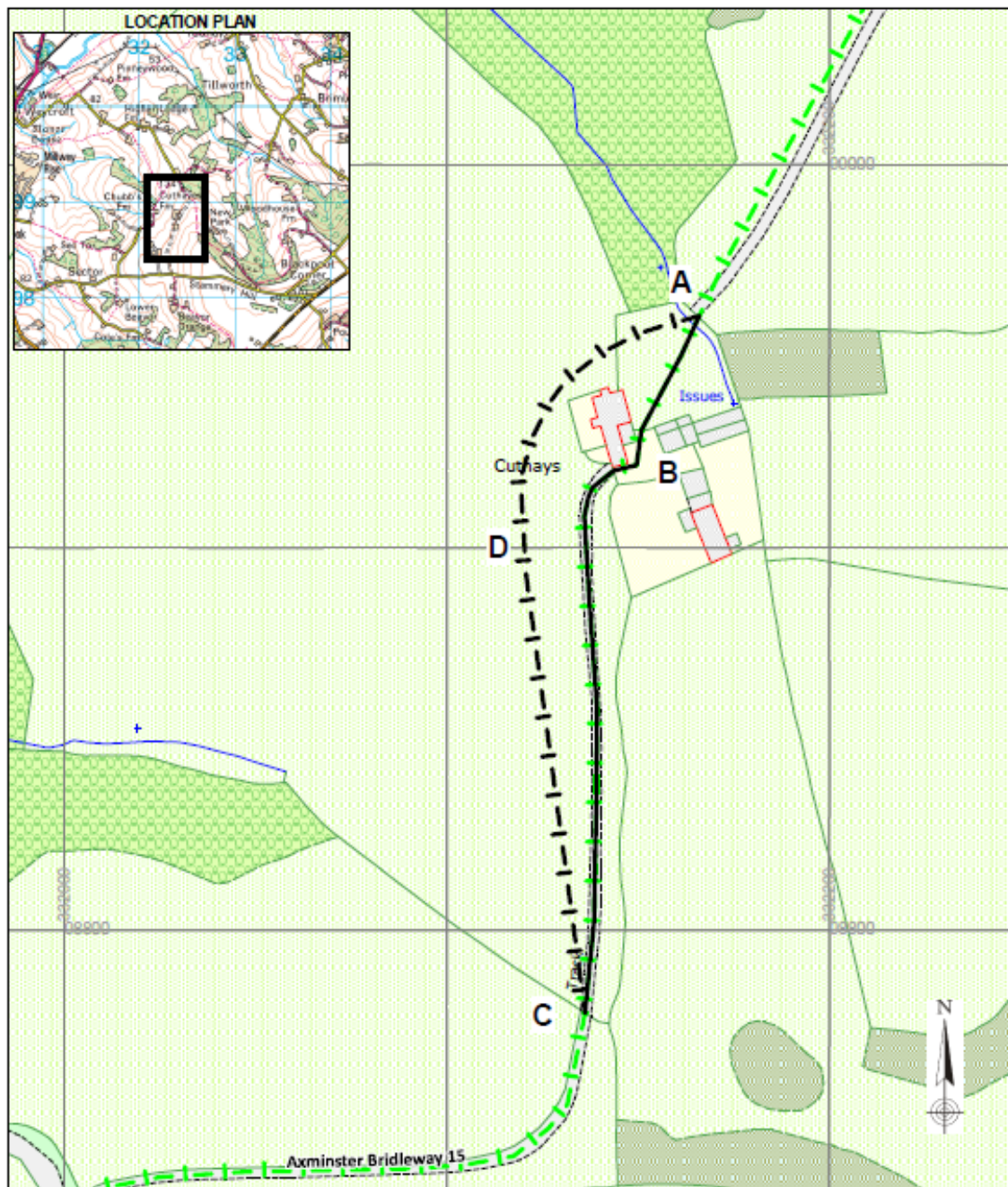
Room No: ABG Lucombe House, Exeter

Tel No: 01392 383000

Background Paper	Date	File Ref.
------------------	------	-----------

None

hc181018pra
sc/cr/Public Path Orders
02 051118



map ref SY3298

Reproduced from Ordnance Survey mapping with the permission of the Controller of Her Majesty's Stationary Office © Crown copyright
Unauthorized reproduction infringes Crown copyright and may lead to prosecution or civil proceedings. Licence No. 1000119703

**DEVON COUNTY COUNCIL
BRIDLEWAY No.15 AXMINSTER
PUBLIC PATH DIVERSION AND DEFINITIVE MAP
AND STATEMENT MODIFICATION ORDER 2015**

drawing no. HCW/PROW/15/025

date Jun 2015

scale 1:1500

drawn by BM/EH

Notation

To be extinguished

To be created

Bridleway No. 15

A - B - C (approx. 195 metres)

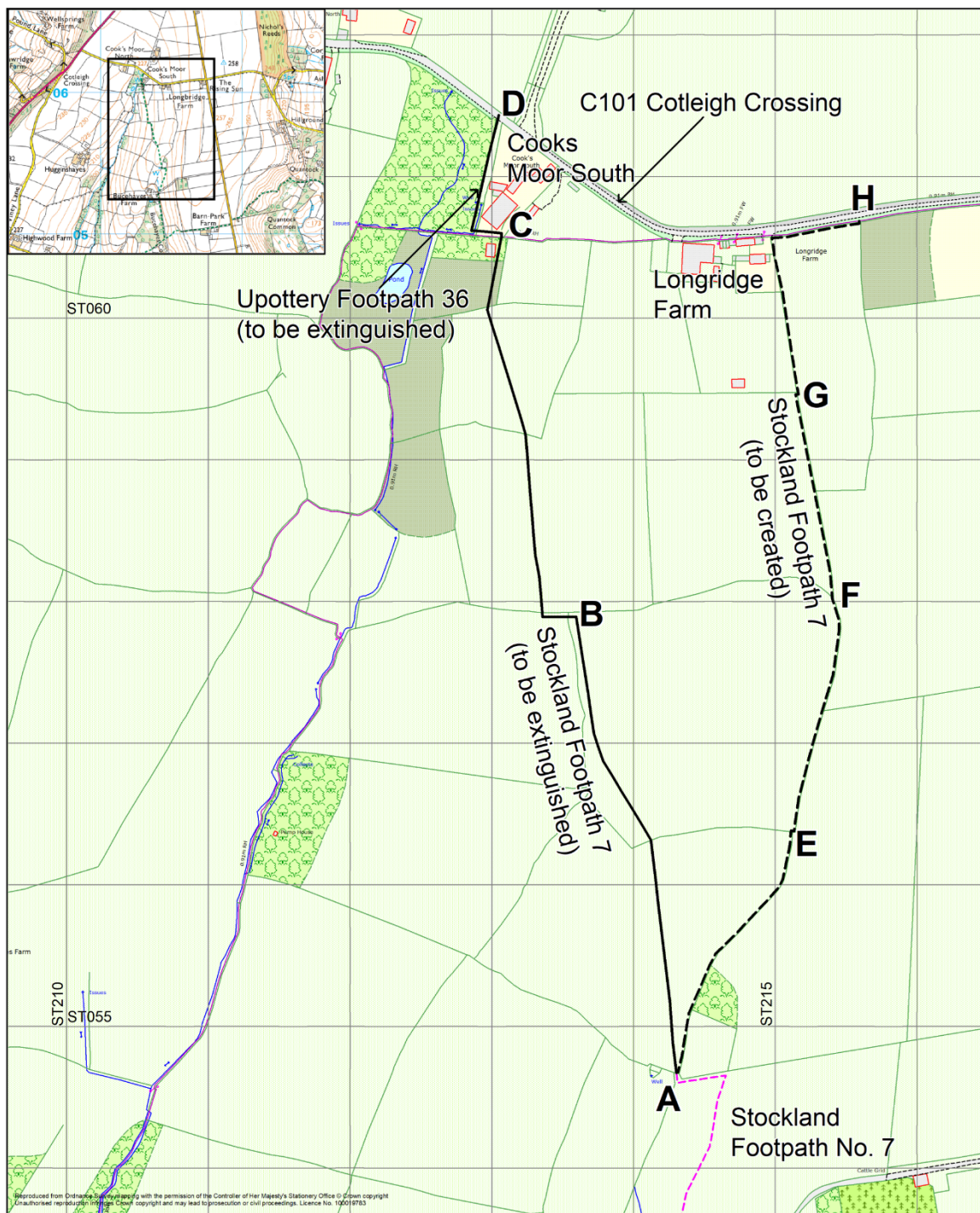
A - D - C (approx. 205 metres)



David Whitton



HEAD OF HIGHWAYS, CAPITAL DEVELOPMENT & WASTE



DEVON COUNTY COUNCIL
FOOTPATH No. 36, UPOTTERY AND FOOTPATH No. 7, STOCKLAND
PUBLIC PATH DIVERSION ORDER 2018

map ref **ST2105 ST2106**

Notation

Stockland Footpath 7

Upottery Footpath 36

To be extinguished

A - B - C

(approx 630 metres)

C - D

(approx 110 metres)

To be created

A - E - F - G - H

(approx 690 metres)

drawing no. HIW/PROW/17/044

date July 2017

scale 1:2,500 at A3 only

drawn by SCG

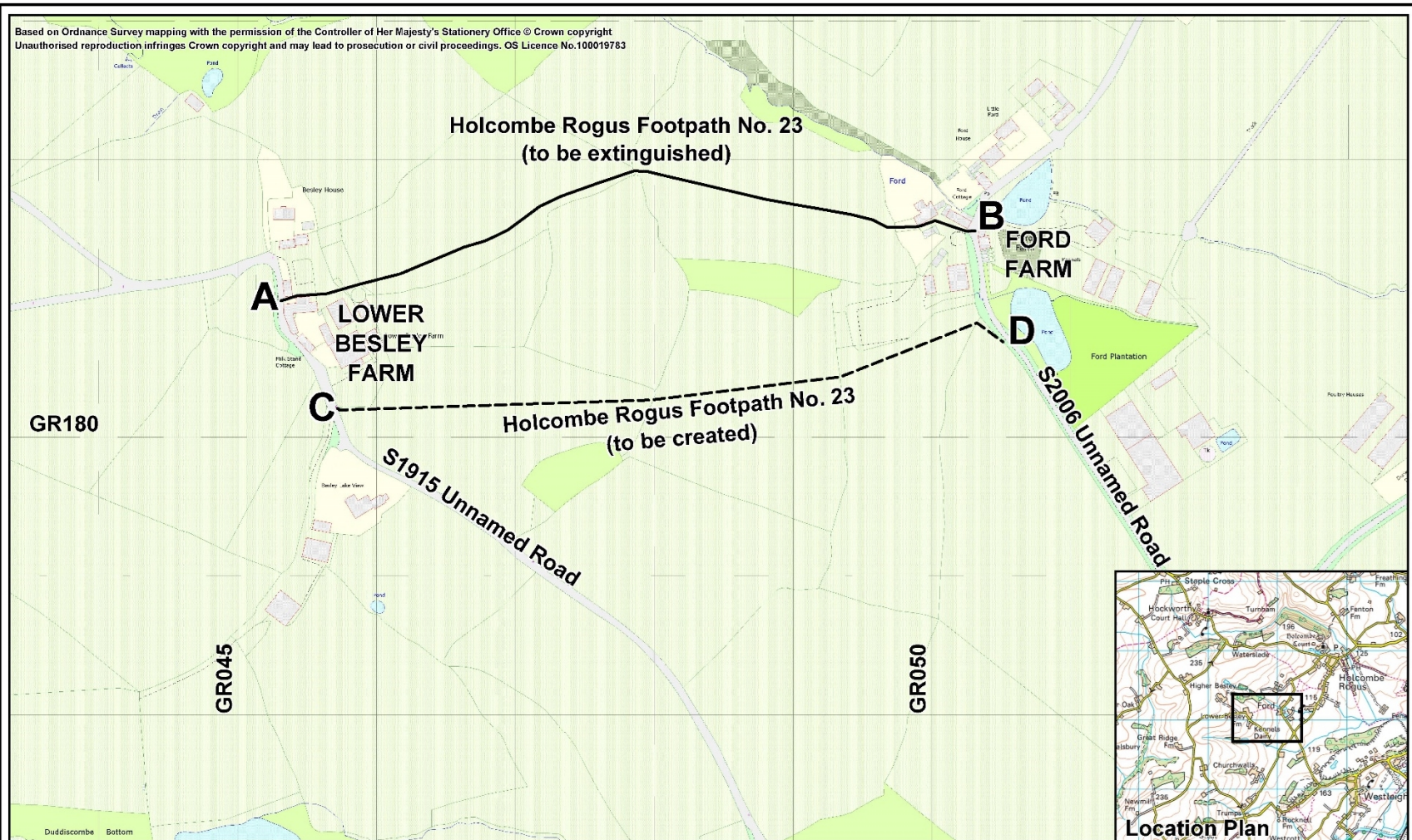


Devon
County Council

Meg Booth

CHIEF OFFICER FOR HIGHWAYS, INFRASTRUCTURE
DEVELOPMENT AND WASTE

Based on Ordnance Survey mapping with the permission of the Controller of Her Majesty's Stationery Office © Crown copyright
Unauthorised reproduction infringes Crown copyright and may lead to prosecution or civil proceedings. OS Licence No.100019783



map refs: ST0418 ST0518
DEVON COUNTY COUNCIL
PUBLIC PATH DIVERSION
AND DEFINITIVE MAP AND STATEMENT
MODIFICATION ORDER 2017
FOOTPATH No. 23, HOLCOMBE ROGUS

----- Existing public footpaths

———— To be extinguished
A-B 525 metres

----- To be created
C-D 490 metres

drawing number HIW/PROW/16/082

date 08/11/2016

scale 1 : 2500 (at A3 only)

drawn by SCG



Meg Booth

ACTING CHIEF OFFICER, HIGHWAYS,
INFRASTRUCTURE DEVELOPMENT AND WASTE