

## Public Path Orders

Report of the Acting Chief Officer for Highways, Infrastructure Development and Waste

***Please note that the following recommendation is subject to consideration and determination by the Committee before taking effect.***

**Recommendation: It is recommended that the report be noted.**

### 1. Summary

Since the last Committee the following Public Path Orders have been made and confirmed under delegated powers. Plans are attached in the appendix to this report.

#### (a) Diversion Orders

- (i) Footpath No. 1, Sheepwash Public Path Diversion & Definitive Map and Statement Modification Order 2016
- (ii) Bridleway Nos. 18, Kingskerswell & 13, Coffinswell Public Path Diversion Order 2016
- (iii) Bridleway Nos. 57, Shaugh Prior & 39, Sparkwell Public Path Diversion Order 2016
- (iv) Footpath No. 15, Malborough Public Path Diversion & Definitive Map and Statement Modification Order 2016
- (v) Bridleway No. 66, Ilfracombe Public Path Diversion & Definitive Map and Statement Modification Order 2017

#### (b) Extinguishment Orders

- (i) Footpath No. 91, Ilfracombe Public Path Extinguishment & Definitive Map and Statement Modification Order 2017

#### (c) Creation Orders/Agreements

- (i) Footpath No. 18, Welcombe Public Path Creation Agreement
- (ii) Footpath No. 91, Ilfracombe Public Path Creation & Definitive Map and Statement Modification Order 2017
- (iii) Bridleways No. 41, Sparkwell & No. 72, Shaugh Prior Public Path Creation Agreement

Meg Booth  
Acting Chief Officer for Highways, Infrastructure Development and Waste

**Electoral Divisions: Holsworthy Rural; Ipplepen & The Kerswells; Bickleigh & Wembury; Salcombe; Ilfracombe; and Bideford West & Hartland**

Local Government Act 1972: List of Background Papers

Contact for enquiries: Helen Clayton

Room No: ABG Lucombe House, County Hall, Exeter

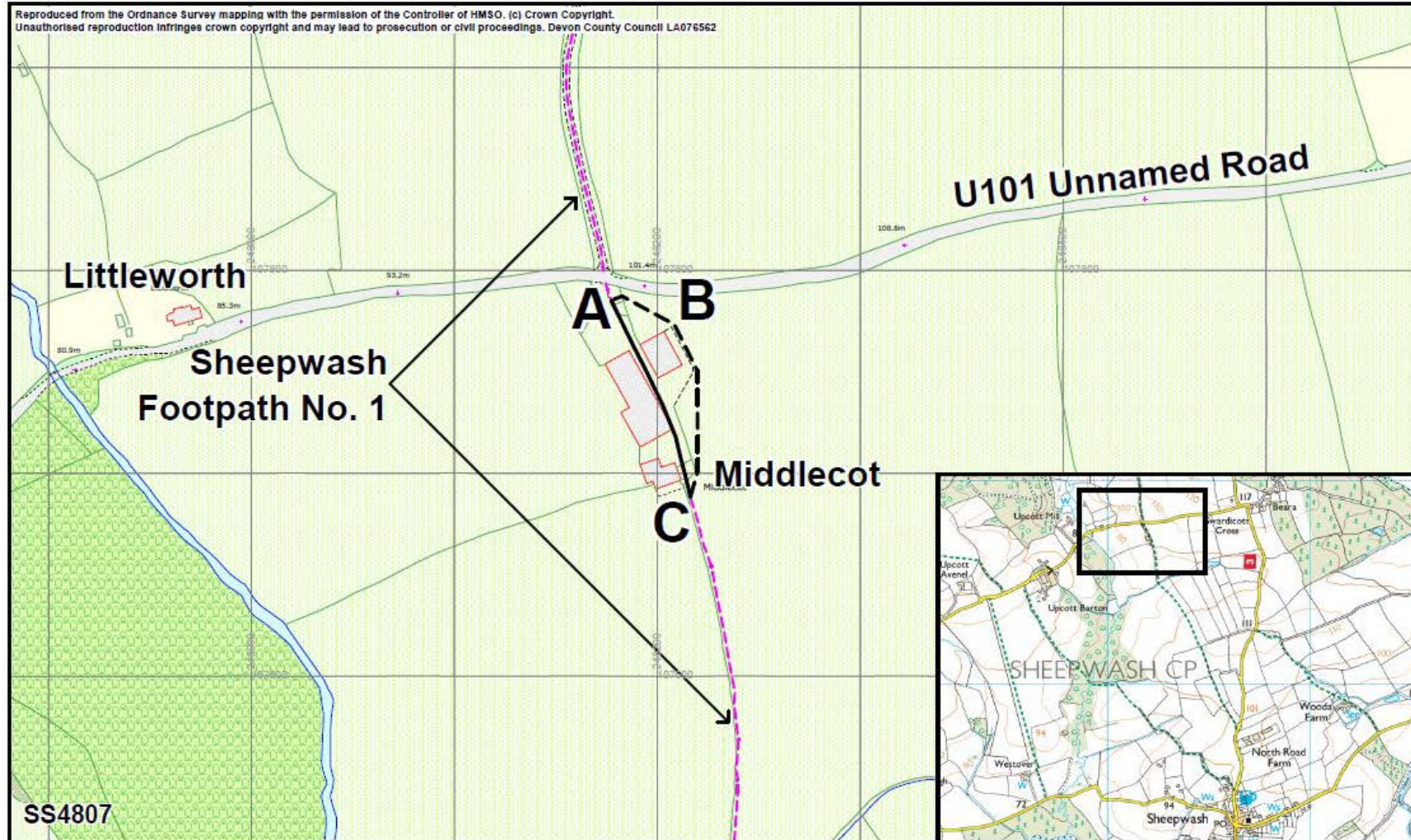
Tel No: 01392 383000

Background Paper	Date	File Ref.
------------------	------	-----------

None

hc250517pra  
sc/cr/Public Path Orders template  
02 260616

Reproduced from the Ordnance Survey mapping with the permission of the Controller of HMSO. (c) Crown Copyright.  
 Unauthorised reproduction infringes crown copyright and may lead to prosecution or civil proceedings. Devon County Council LA076562



HCW/PROW/15/029 DEVON COUNTY COUNCIL  
 PUBLIC PATH DIVERSION AND DEFINITIVE MAP  
 AND STATEMENT MODIFICATION ORDER 2016  
 SHEEPWASH FOOTPATH NO. 1

David Whitton Chief Officer, Highways, Infrastructure Development & Waste

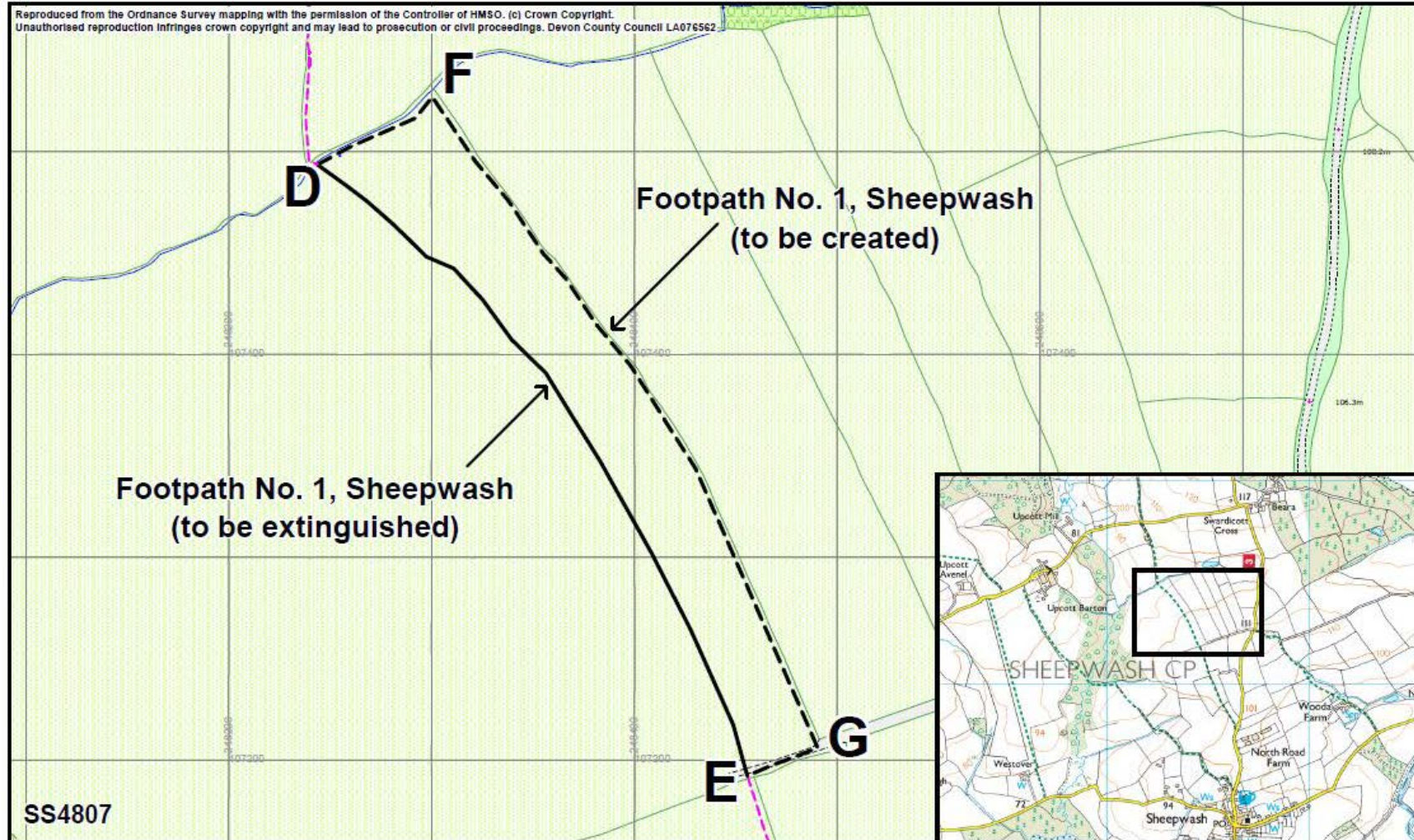
- Existing public footpaths
- Footpath to be extinguished (A-C) 105m
- Footpath to be created (A-B-C) 120m

Scale 1:2,500 (at A4) NORTH





Reproduced from the Ordnance Survey mapping with the permission of the Controller of HMSO. (c) Crown Copyright.  
 Unauthorised reproduction infringes crown copyright and may lead to prosecution or civil proceedings. Devon County Council LA076562



HCW/PROW/15/029.1 DEVON COUNTY COUNCIL  
 PUBLIC PATH DIVERSION AND DEFINITIVE MAP  
 AND STATEMENT MODIFICATION ORDER 2016  
 SHEEPWASH FOOTPATH NO. 1

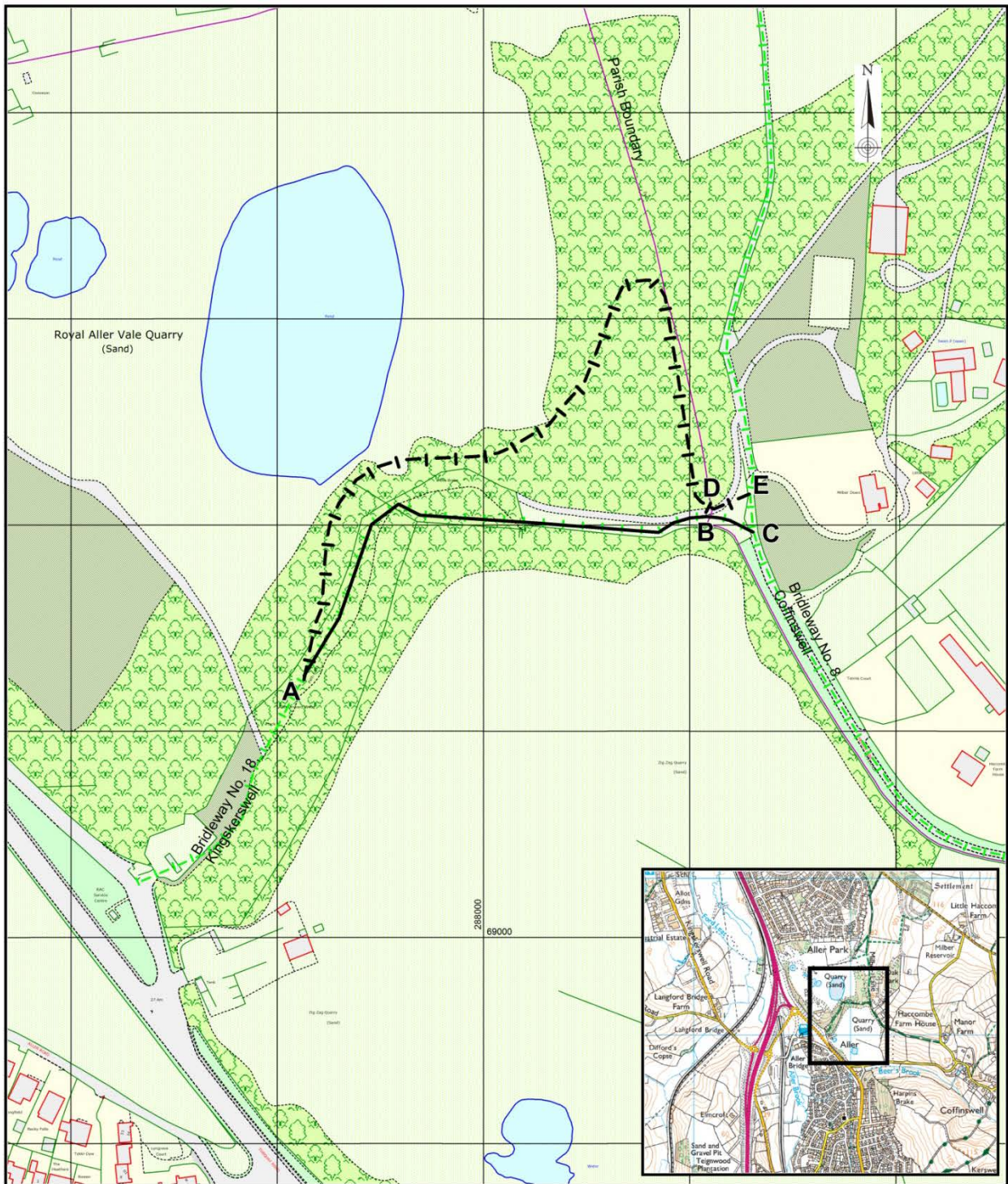
David Whitton Chief Officer, Highways, Infrastructure Development & Waste

- Existing public footpaths
- Footpath to be extinguished (D-E) 375 metres
- Footpath to be created (D-F-G-E) 480 metres

Scale 1:2,500 (at A4) NORTH







**SX8869**

Reproduced from Ordnance Survey mapping with the permission of the Controller of Her Majesty's Stationery Office © Crown copyright  
Unauthorised reproduction infringes Crown copyright and may lead to prosecution or civil proceedings. Licence No. 100019763

**DEVON COUNTY COUNCIL  
(BRIDLEWAY NOS. 18, KINGSKERSWELL  
& 13, COFFINSWELL)  
PUBLIC PATH DIVERSION ORDER 2016**

Drawing number HCW/PROW/16/31  
Date Jul 2016  
Scale 1:2500 (at A4)  
Drawn by HFC

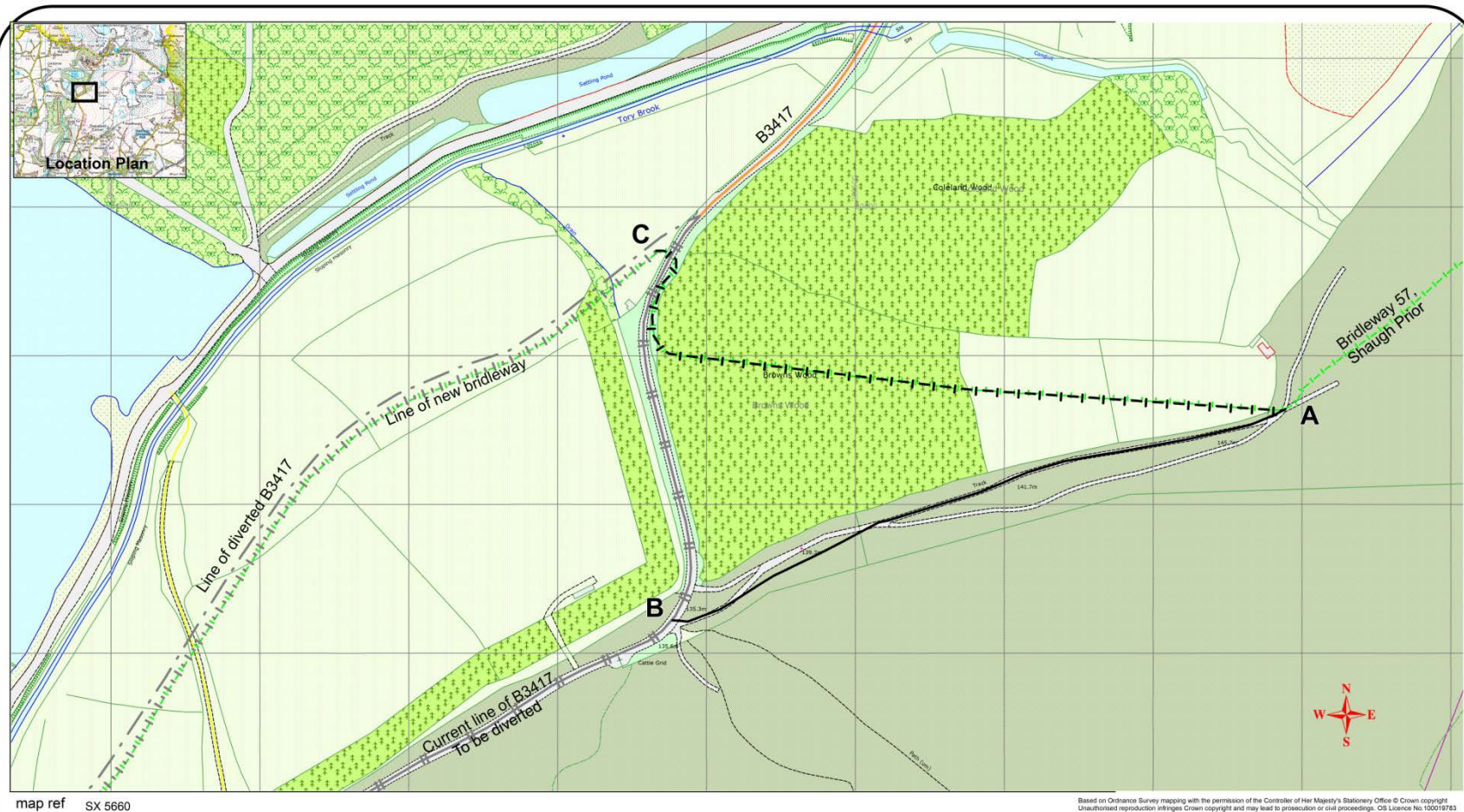
Notation	Existing bridleway	To be stopped up	To be created
Bridleway 18, Kingskerswell	A - B (250m)	A - D (415m)	A - D (415m)
Bridleway 13, Coffinswell	B - C (22m)	D - E (19m)	D - E (19m)

**David Whitton**

HEAD OF HIGHWAYS, CAPITAL DEVELOPMENT AND WASTE







**DEVON COUNTY COUNCIL  
(BRIDLEWAY NOS. 57, SHAUGH PRIOR & 39, SPARKWELL)  
PUBLIC PATH DIVERSION ORDER 2016  
SHEET 1 OF 2**

drawing number **HCW/PROW/16/66 (1 of 2)**  
date **July 2016**  
scale **1 : 2500 (at A3)**  
drawn by **HFC**

**Notation**

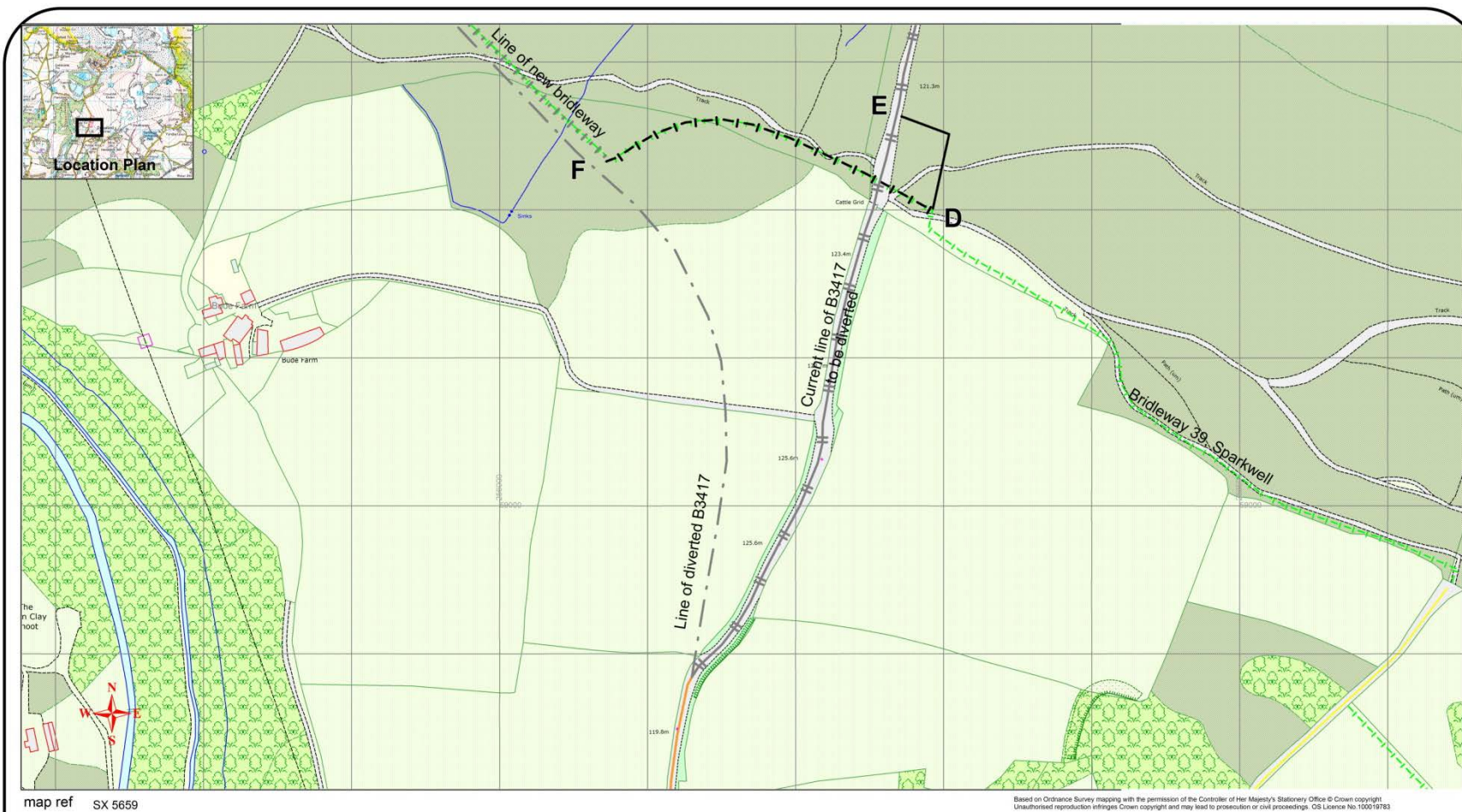
**Bridleway 57, Shaugh Prior to be stopped-up (A-B) 442 metres**  
**Bridleway 57, Shaugh Prior to be created (A-C) 500 metres**  
**Existing Bridleways**



For information:  
**Existing B3417 to be diverted**  
**Diverted B3417**  
**New bridleway adjacent to diverted B3417**



**David Whittton**  
HEAD OF HIGHWAYS, INFRASTRUCTURE DEVELOPMENT  
AND MAINTENANCE



**DEVON COUNTY COUNCIL**  
**(BRIDLEWAY NOS. 57, SHAUGH PRIOR & 39, SPARKWELL)**  
**PUBLIC PATH DIVERSION ORDER 2016**  
**SHEET 2 OF 2**

drawing number **HCW/PROW/16/67 (2 of 2)**  
 date **July 2016**  
 scale **1 : 2500 (at A3)**  
 drawn by **HFC**

Notation

Bridleway 39, Sparkwell to be stopped-up (D-E) 85 metres ————  
 Bridleway 39, Sparkwell to be created (D-F) 240 metres ————  
 Existing Bridleways ————

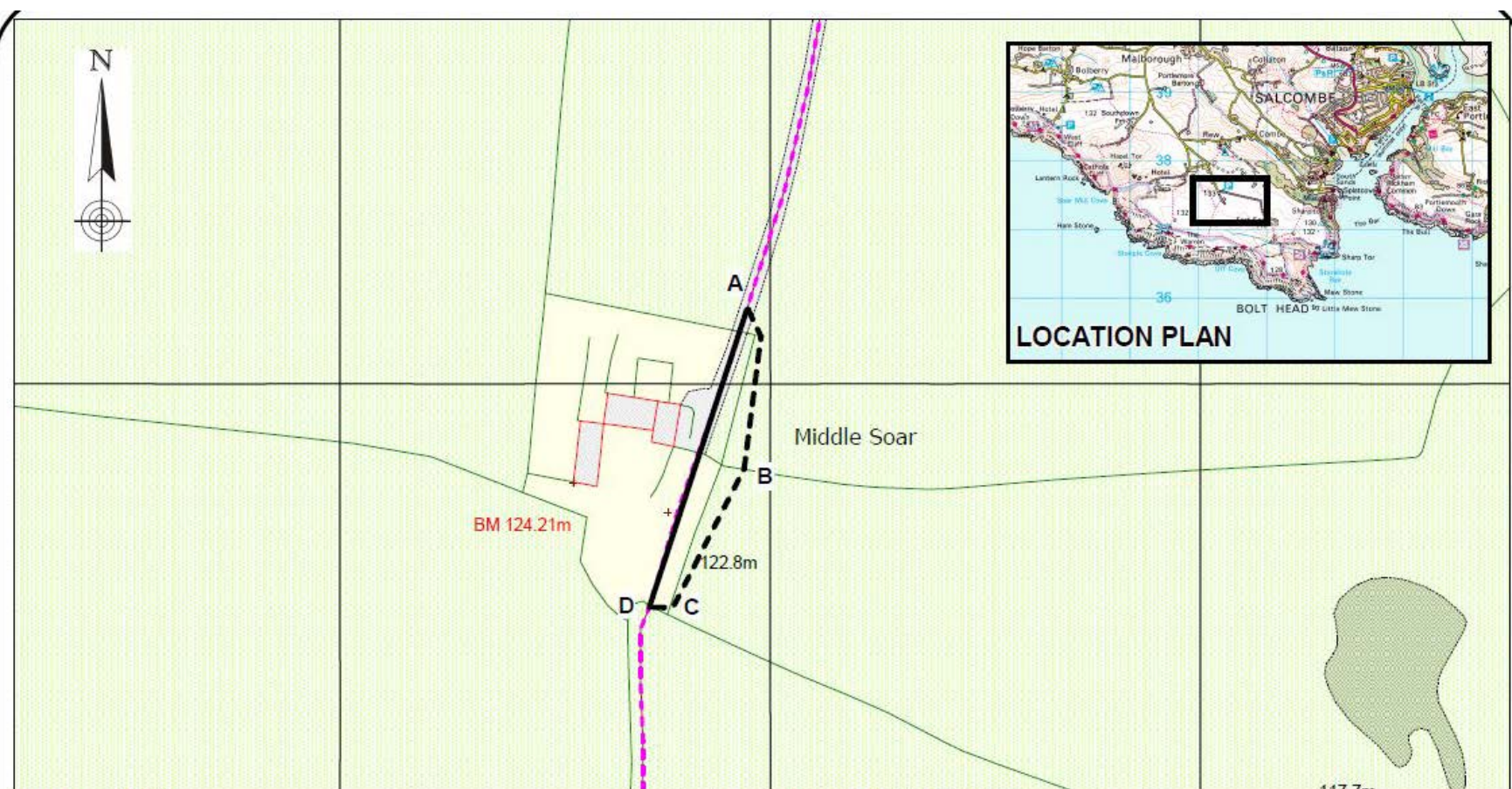
For information:  
 Existing B3417 to be diverted ————  
 Diverted B3417 ————  
 New brideway adjacent to diverted B3417 ————



**David Whitton**  
 HEAD OF HIGHWAYS, INFRASTRUCTURE DEVELOPMENT  
 AND WASTE







map ref: SX7137

Based on Ordnance Survey mapping with the permission of the Controller of Her Majesty's Stationery Office. © Crown copyright. Unauthorised reproduction infringes Crown copyright and may lead to prosecution or civil proceedings. Licence No. 1000119783

<b>DEVON COUNTY COUNCIL</b> <b>(FOOTPATH NO.15 MALBOROUGH)</b> <b>PUBLIC PATH DIVERSION AND DEFINITIVE MAP AND STATEMENT</b> <b>MODIFICATION ORDER 2016</b>		drawing number <u>HCW/PROW/15/64.1</u> date <u>November 2016</u> scale <u>1:1250 (at A4 only)</u> drawn by <u>PG</u>
<b>Notation</b> Footpath No. 15	To be extinguished <u>A - D (70m)</u>	To be created <u>A - B - C - D (80m)</u>
		<b>David Whitton</b> Chief Officer, Highways, Infrastructure, Development and Waste







map ref: SS 5346

Based on Ordnance Survey mapping with the permission of the Controller of Her Majesty's Stationery Office © Crown copyright  
Unauthorised reproduction infringes Crown copyright and may lead to prosecution or civil proceedings. Licence No. 100019783

**Devon County Council**  
**(Bridleway No. 66, Ilfracombe) Public Path Diversion & Definitive Map & Statement Modification Order 2017**

drawing number **HCW/PROW/16/53 (1/2)**

date **November 2016**

scale **1:2,500**

drawn by **CLG**

**Notation**

Bridleway No. 66 to be extinguished M1 - M2 - M3 (146 m) ———

Bridleway No. 66 to be created M1 - M3 (149 m) - - - - -

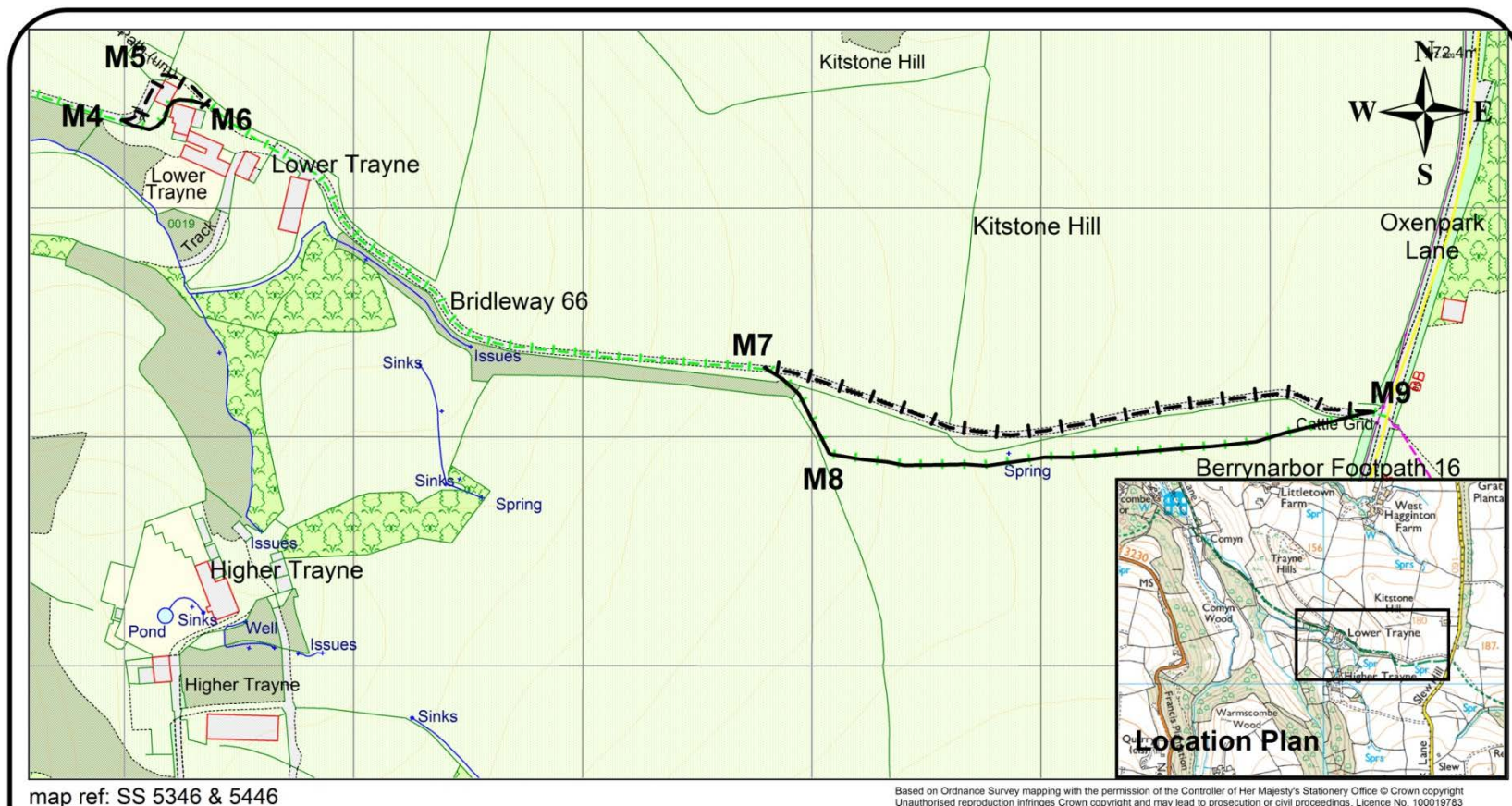
Existing footpath - - - - -

Existing bridleway - - - - -

**David Whitton**  
Head of Highways,  
Infrastructure Development  
& Waste







**Devon County Council**  
**(Bridleway No. 66, Ilfracombe) Public Path Diversion & Definitive Map & Statement**  
**Modification Order 2017**

drawing number **HCW/PROW/16/53 (2/2)**

date **November 2016**

scale **1:2,500**

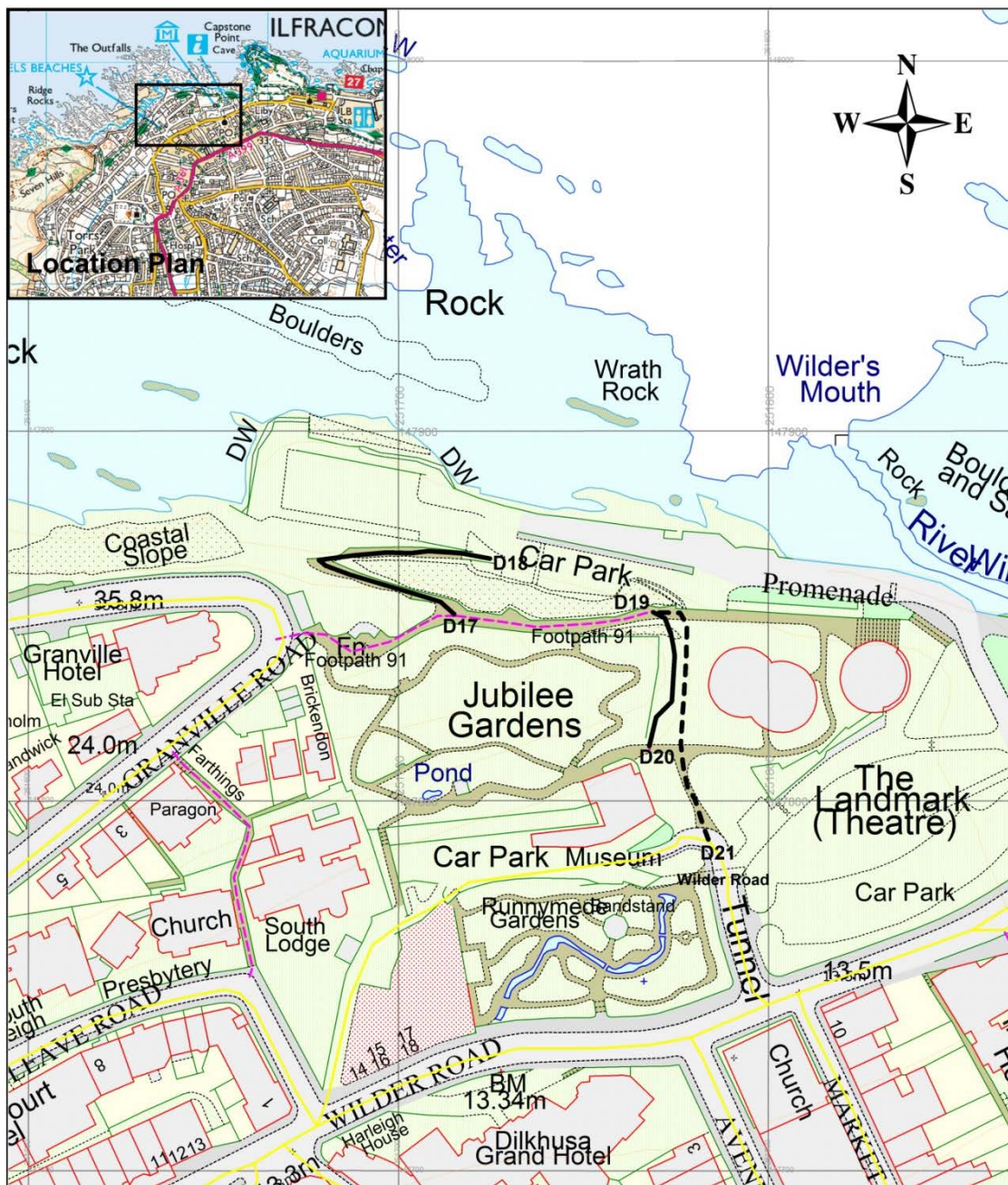
drawn by **CLG**

<b>Notation</b>	<b>To be extinguished</b>	<b>To be created</b>	<b>Existing bridleway</b>
Bridleway No. 66 M4 - M6 (46 m)		M4 - M5 - M6 (54 m)	
Bridleway No. 66 M7 - M8 - M9 (10 m)		M7 - M8 - M9 (273 m)	

**David Whitton**  
 Head of Highways,  
 Infrastructure Development  
 & Waste

**Devon**  
 County Council





map ref: SS 5147

Based on Ordnance Survey mapping with the permission of the Controller of Her Majesty's Stationery Office © Crown copyright  
Unauthorised reproduction infringes Crown copyright and may lead to prosecution or civil proceedings. Licence No. 100019783

**Devon County Council**  
**(Footpath No. 91, Ilfracombe) Public Path Extinguishment**  
**& Public Path Creation & Definitive Map & Statement**  
**Modification Orders 2017**

drawing number **HCW/PROW/16/51**

date **November 2016**

scale **1:1,500**

drawn by **CLG**

**Notation**

Footpath 91 to be extinguished D17 - D18 (86 m) ———

Footpath 91 to be extinguished D19 - D20 (41 m) ———

Footpath 91 to be created D19 - D21 (71 m) - - - - -

Existing footpath - - - - -

**David Whitton**

Head of Highways,  
Infrastructure Development  
& Waste

**Devon**  
County Council





SS2318

Reproduced from Ordnance Survey mapping with the permission of the Controller of Her Majesty's Stationary Office © Crown copyright  
 Unauthorised reproduction infringes Crown copyright and may lead to prosecution or civil proceedings. Licence No. 100019783

**DEVON COUNTY COUNCIL, HIGHWAYS ACT 1980, SECTION 25  
 PUBLIC PATH CREATION AGREEMENT  
 FOOTPATH NO. 18, WELCOMBE**

Drawing number HIW/PROW/17/012  
 Date Feb 2017  
 Scale 1:2500 (at A4)  
 Drawn by HFC

**Notation**

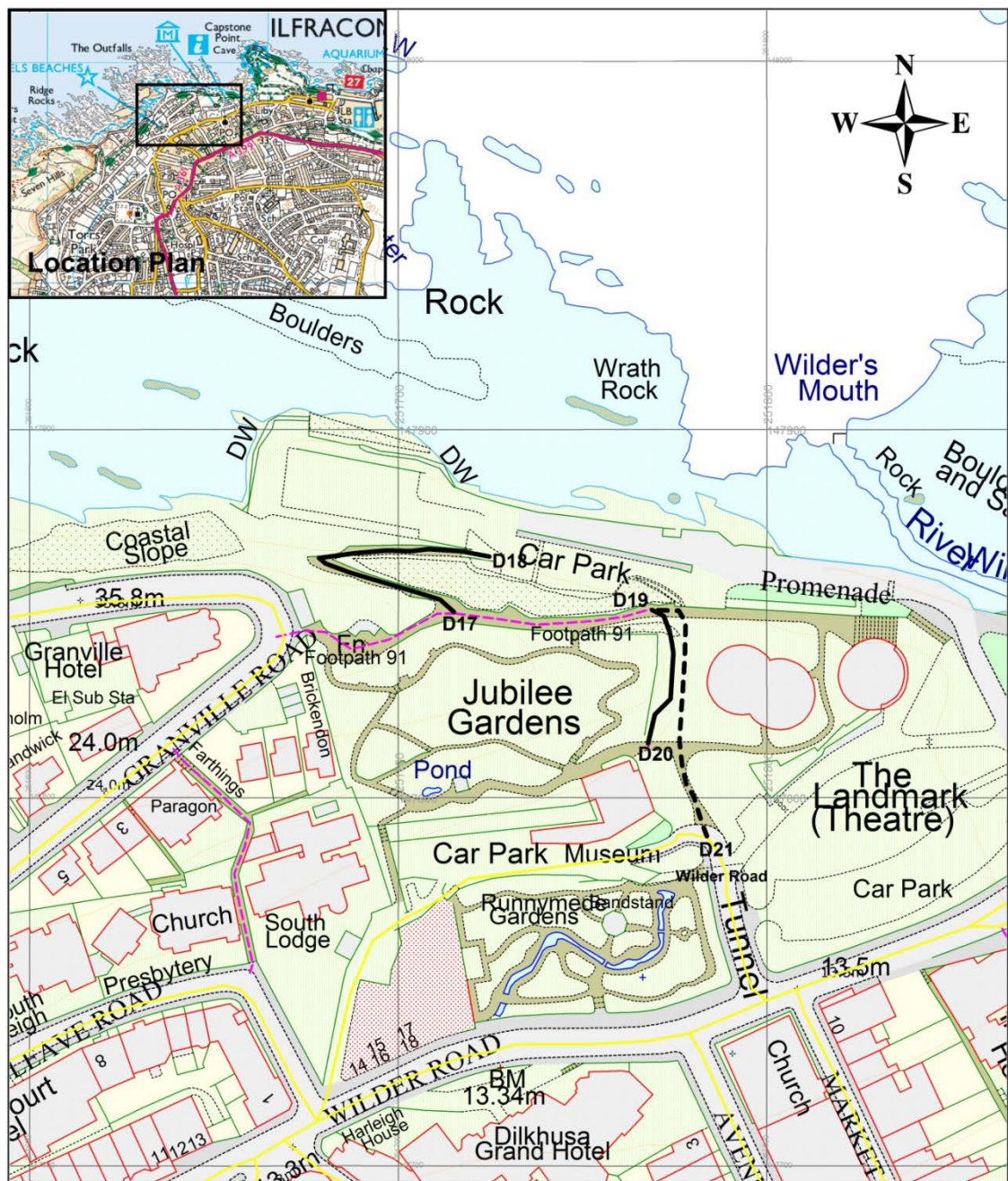


Footpath No. 18, Welcombe, to be created  
 Existing footpath

David Whitton  
 CHIEF OFFICER FOR HIGHWAYS, INFRASTRUCTURE DEVELOPMENT  
 AND WASTE







map ref: SS 5147

Based on Ordnance Survey mapping with the permission of the Controller of Her Majesty's Stationery Office © Crown copyright  
Unauthorised reproduction infringes Crown copyright and may lead to prosecution or civil proceedings. Licence No. 100019783

**Devon County Council**  
**(Footpath No. 91, Ilfracombe) Public Path Extinguishment**  
**& Public Path Creation & Definitive Map & Statement**  
**Modification Orders 2017**

drawing number **HCW/PROW/16/51**  
date **November 2016**  
scale **1:1,500**  
drawn by **CLG**

**Notation**

Footpath 91 to be extinguished D17 - D18 (86 m) ———  
Footpath 91 to be extinguished D19 - D20 (41 m) ———  
Footpath 91 to be created D19 - D21 (71 m) - - - - -  
Existing footpath - - - - -

**David Whitton**  
Head of Highways,  
Infrastructure Development  
& Waste

**Devon**  
County Council



