

HIW/17/53

Public Rights of Way Committee
6 July 2017

Modification Orders

Report of the Acting Chief Officer for Highways, Infrastructure Development and Waste

Please note that the following recommendation is subject to consideration and determination by the Committee before taking effect.

Recommendation: It is recommended that the report be noted.

1. Summary

Since the last Committee the following Modification Orders has been confirmed as unopposed under delegated powers. Plans are attached in the appendix to this report.

- (i) Footpath No. 35, Combe Martin Definitive Map Modification Order 2016
- (ii) Footpath No. 69, Ilfracombe & Bridleway No. 69, Ilfracombe Definitive Map Modification Order 2016
- (iii) Footpath No. 95, Ilfracombe Definitive Map Modification Order 2016
- (iv) Footpath No. 97, Ilfracombe Definitive Map Modification Order 2016
- (v) Footpath No. 135, Ilfracombe Definitive Map Modification Order 2016
- (vi) Footpath No. 136, Ilfracombe Definitive Map Modification Order 2016

Meg Booth
Acting Chief Officer for Highways, Infrastructure Development and Waste

Electoral Divisions: Combe Martin Rural; and Ilfracombe

Local Government Act 1972: List of Background Papers

Contact for enquiries: Helen Clayton

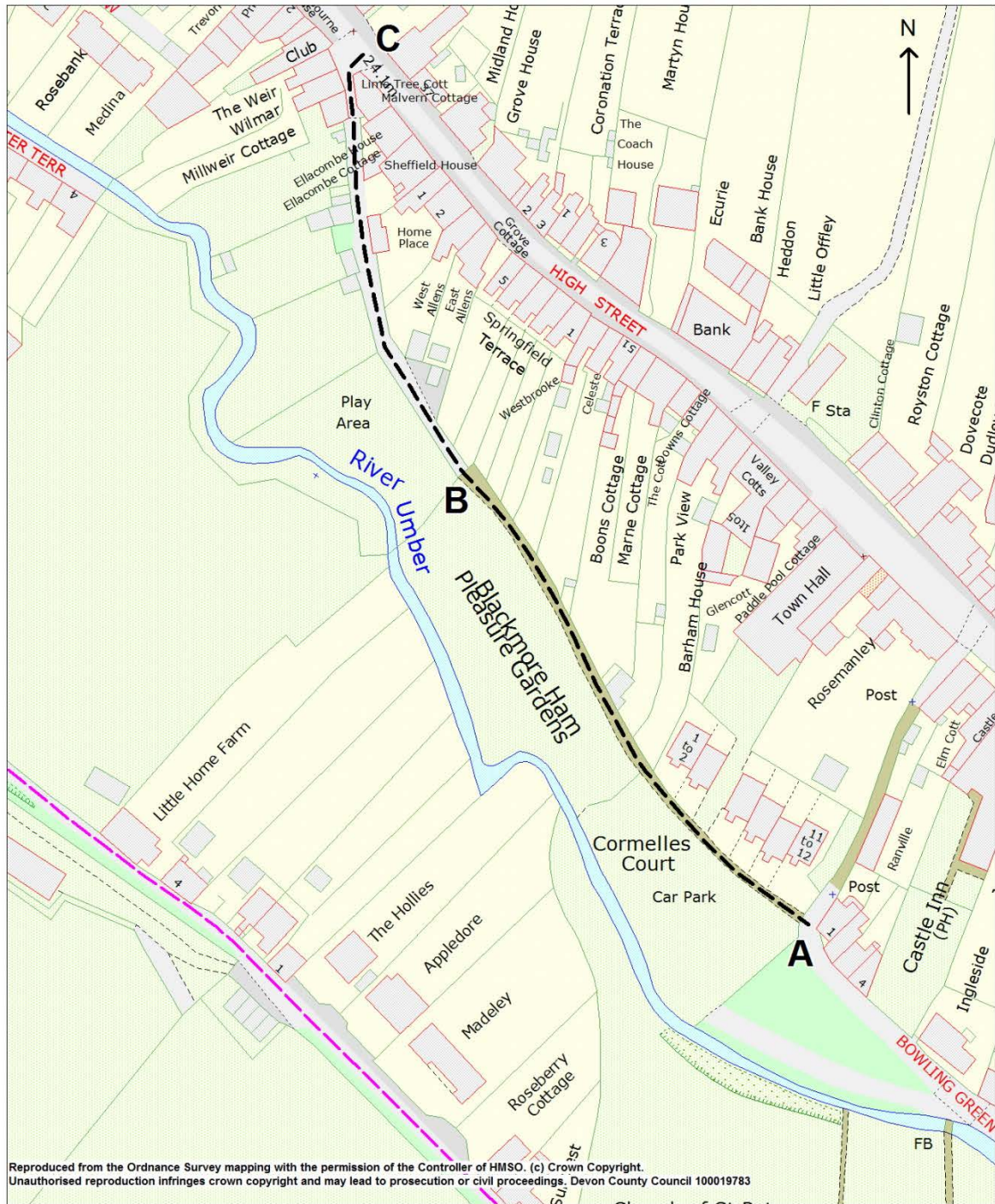
Room No: ABG Lucombe House, County Hall, Exeter

Tel No: 01392 383000

Background Paper	Date	File Ref.
------------------	------	-----------

None

hc250517pra
shc/cr/Modification Orders
03 260616



**WILDLIFE AND COUNTRYSIDE ACT 1981
 COUNTY OF DEVON DEFINITIVE MAP
 AND STATEMENT
 DEVON COUNTY COUNCIL
 (FOOTPATH NO.35 COMBE MARTIN)**

Notation

Footpath No. 35 A-B-C - - - - - 240 m
 Existing Footpath - - - - -

Plan No. HCW/PROW/16/22

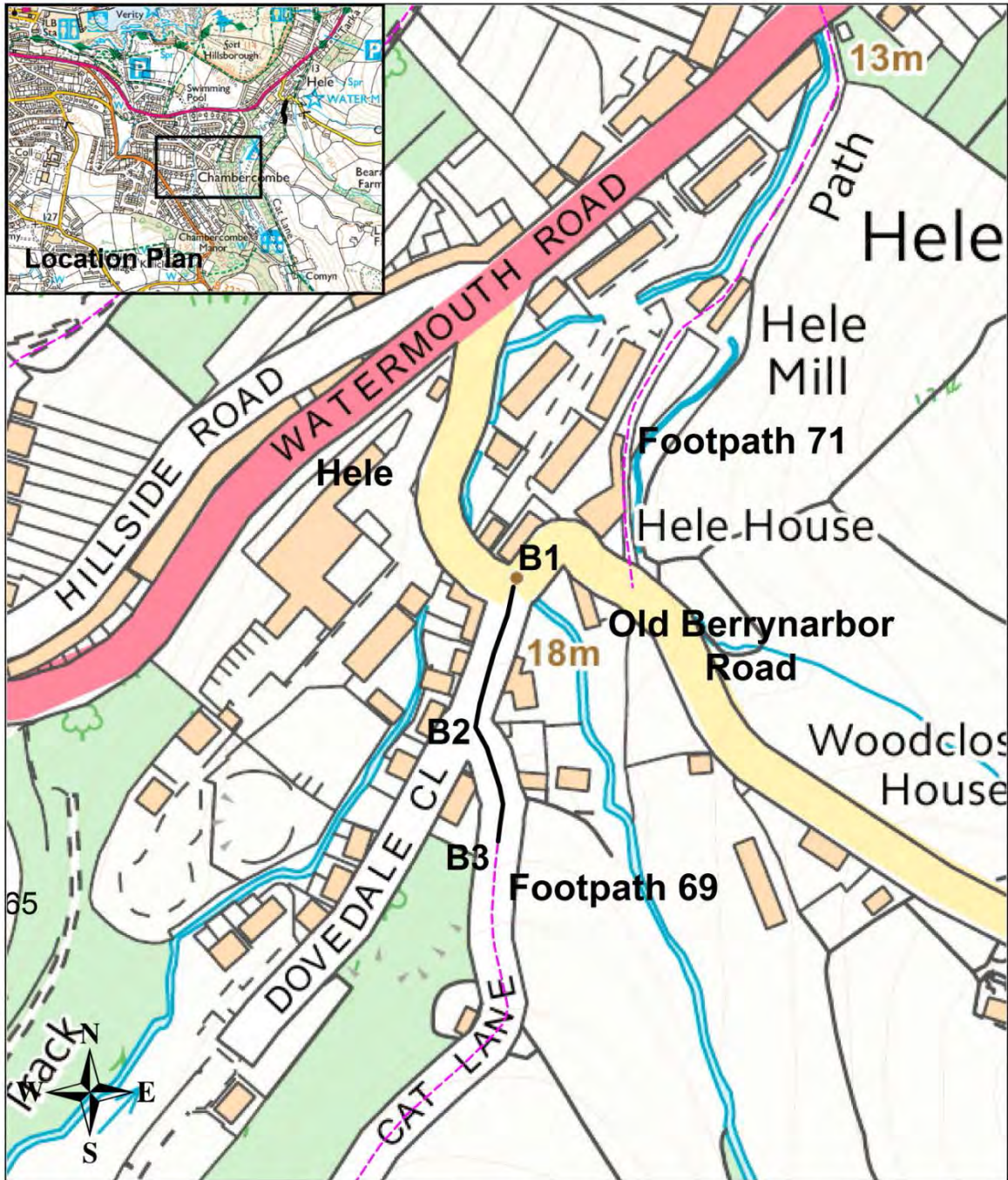
Scale 1: 1250

date May 2016

drawn by AS



David Whitton
 Head of Highways
 Capital Development & Waste



Location Plan

map ref: SS 5347

Based on Ordnance Survey mapping with the permission of the Controller of Her Majesty's Stationery Office © Crown copyright
Unauthorised reproduction infringes Crown copyright and may lead to prosecution or civil proceedings. Licence No. 100019783

Devon County Council
(Footpath No. 69, Ilfracombe)
Definitive Map Modification Order 2016

drawing number **HCW/PROW/16/69a**

date **November 2016**

scale **1:2,000**

drawn by **CLG**

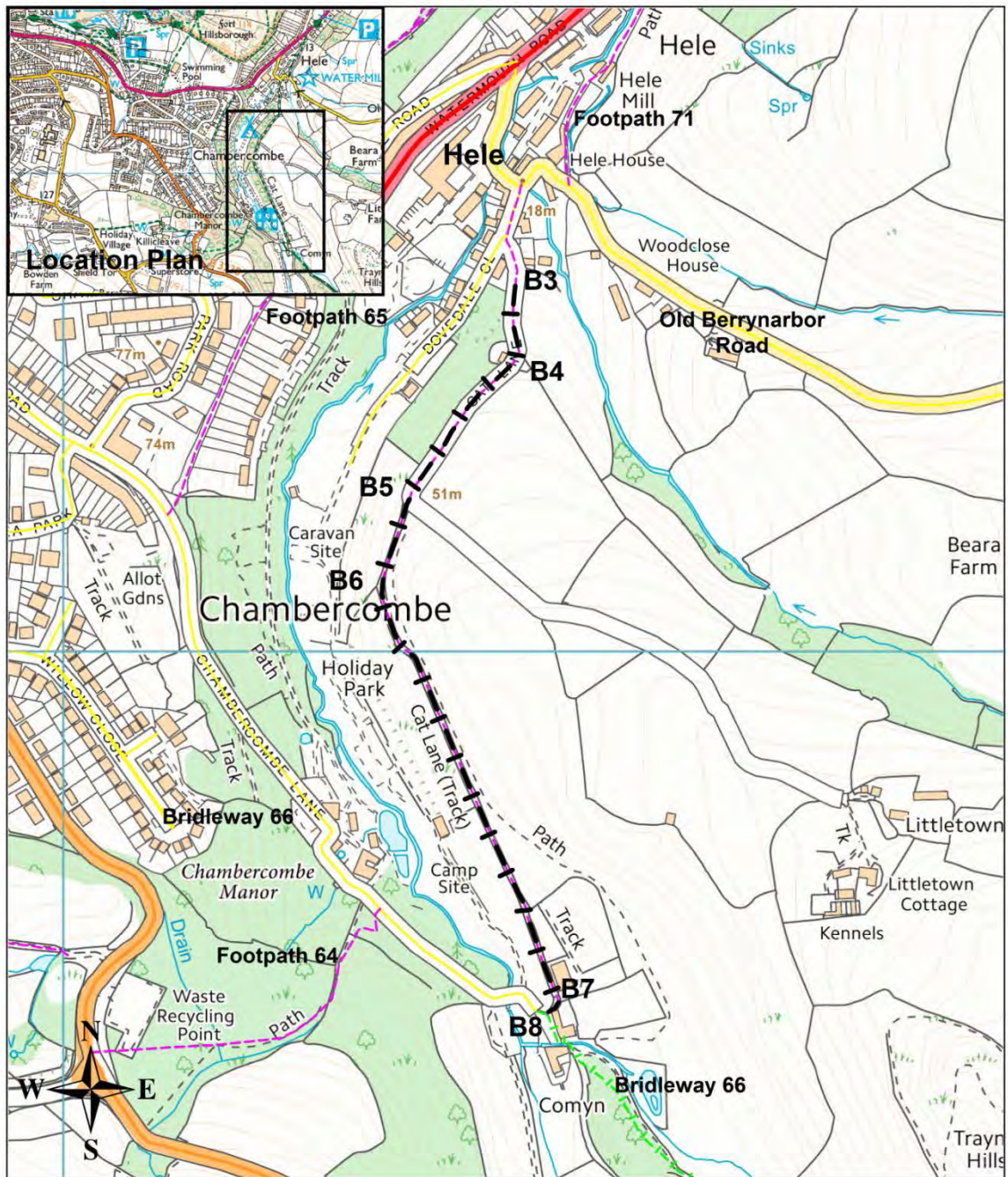
Notation

Footpath No.69 B1 - B2 - B3 (approx 96 m) ———

Existing footpath - - - - -

David Whitton
Head of Highways,
Infrastructure Development
& Waste



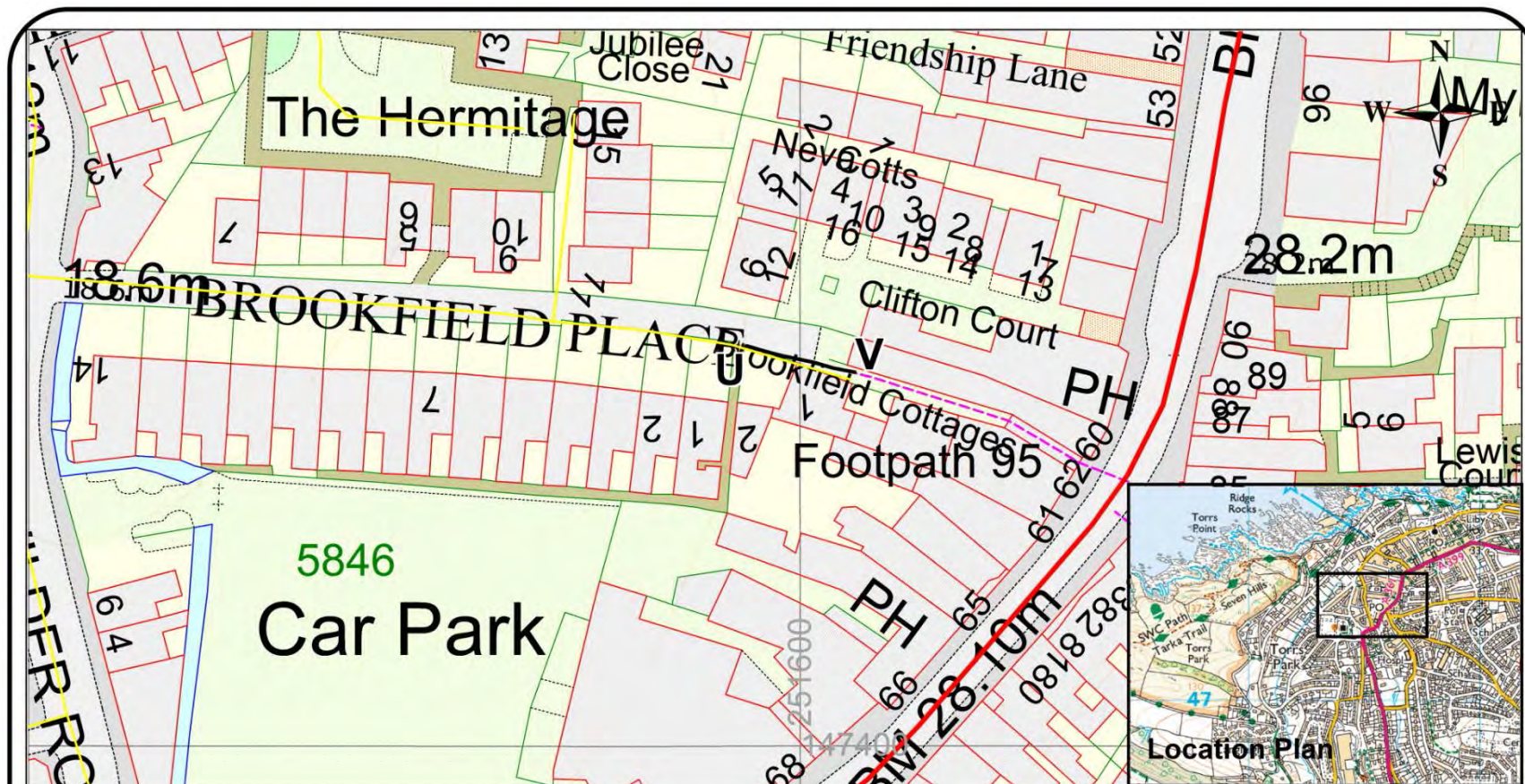


Location Plan

map ref: SS 5346 & 5347

Based on Ordnance Survey mapping with the permission of the Controller of Her Majesty's Stationery Office © Crown copyright
Unauthorised reproduction infringes Crown copyright and may lead to prosecution or civil proceedings. Licence No. 100019783

<p align="center">Devon County Council (Bridleway No. 69, Ilfracombe) Definitive Map Modification Order 2016</p>	<p>drawing number HCW/PROW/16/69b</p> <p>date November 2016</p> <p>scale 1:5,000</p> <p>drawn by CLG</p>
<p>Notation</p> <p>Bridleway No.66 B3 - B4 - B5 - B6 - B7 - B8 (approx 738 m) — — — — — </p> <p>Existing footpath — — — — — </p> <p>Existing bridleway — — — — — </p>	<p>David Whitton Head of Highways, Infrastructure Development & Waste</p> <p align="right">Devon County Council</p>



map ref: SS 5147

Based on Ordnance Survey mapping with the permission of the Controller of Her Majesty's Stationery Office © Crown copyright
Unauthorised reproduction infringes Crown copyright and may lead to prosecution or civil proceedings. Licence No. 100019783

**Devon County Council
(Footpath No. 95, Ilfracombe)
Definitive Map Modification Order 2016**

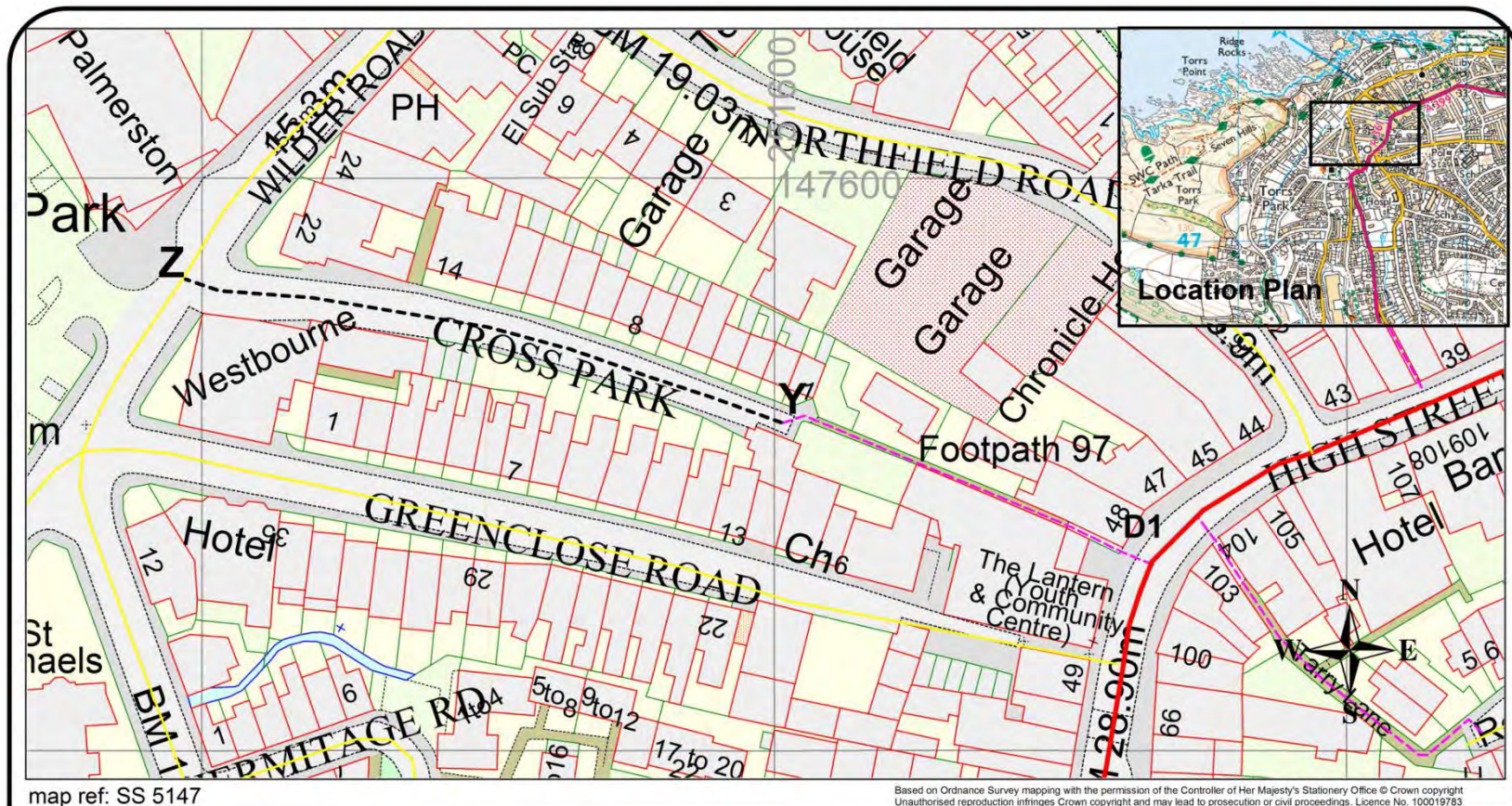
drawing number	HCW/PROW/16/62
date	November 2016
scale	1:750
drawn by	CLG

Notation

Footpath No. 95 U - V (approx 15 metres) —
Existing footpath - - - - -

David Whitton
Head of Highways,
Infrastructure Development
& Waste





**Devon County Council
(Footpath No. 97, Ilfracombe)
Definitive Map Modification Order 2016**

drawing number **HCW/PROW/16/63**
date **November 2016**
scale **1:1,500**
drawn by **CLG**

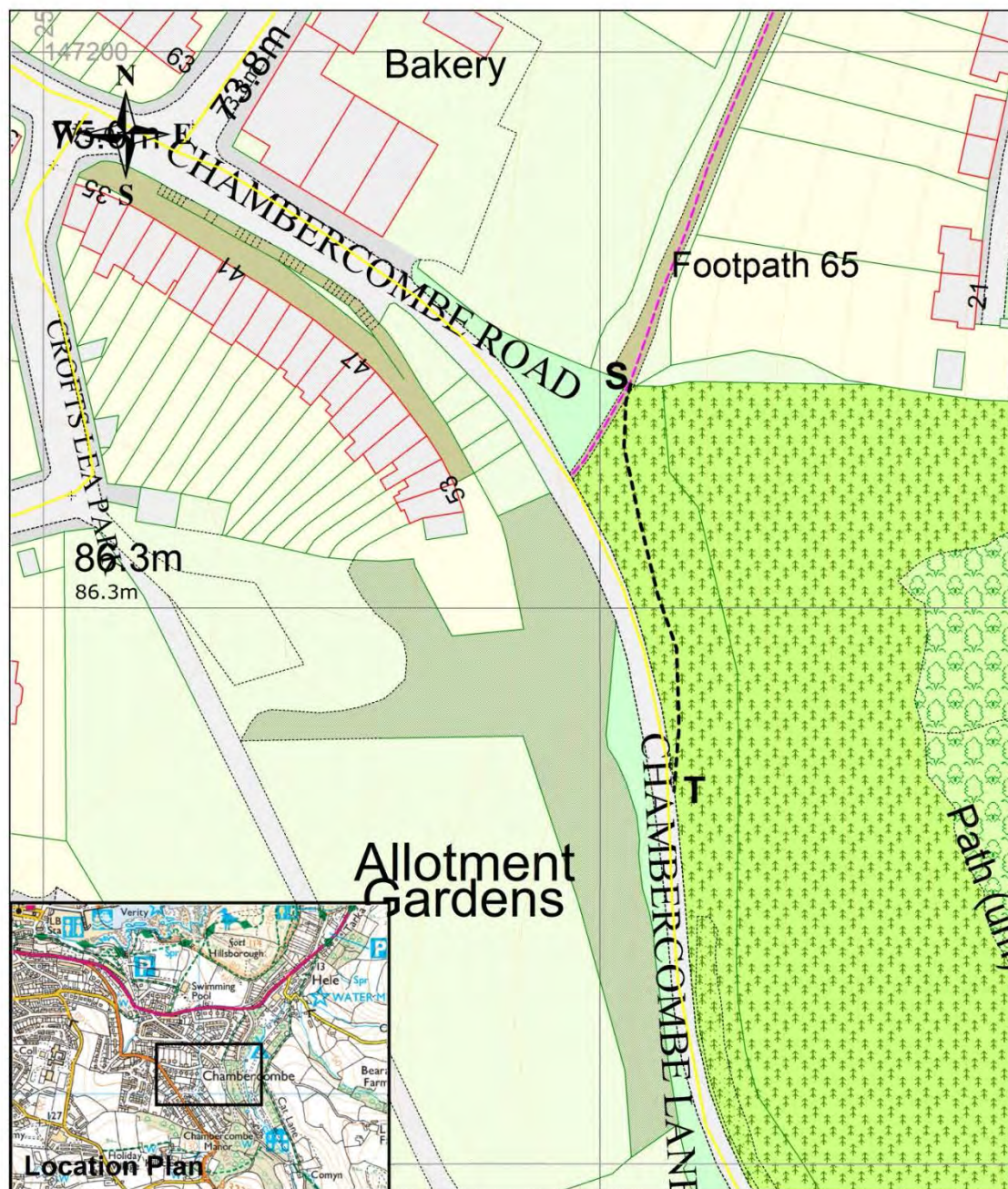
Notation

Footpath No. 97 Y - Z (approx 108 m) -----
Existing footpath - - - - -

David Whitton

Head of Highways,
Infrastructure Development
& Waste





map ref: SS 5347

Based on Ordnance Survey mapping with the permission of the Controller of Her Majesty's Stationery Office © Crown copyright. Unauthorised reproduction infringes Crown copyright and may lead to prosecution or civil proceedings. Licence No. 100019783

Devon County Council
(Footpath No. 135, Ilfracombe)
Definitive Map Modification Order 2016

drawing number **HCW/PROW/16/60**

date **November 2016**

scale **1:1,000**

drawn by **CLG**

Notation

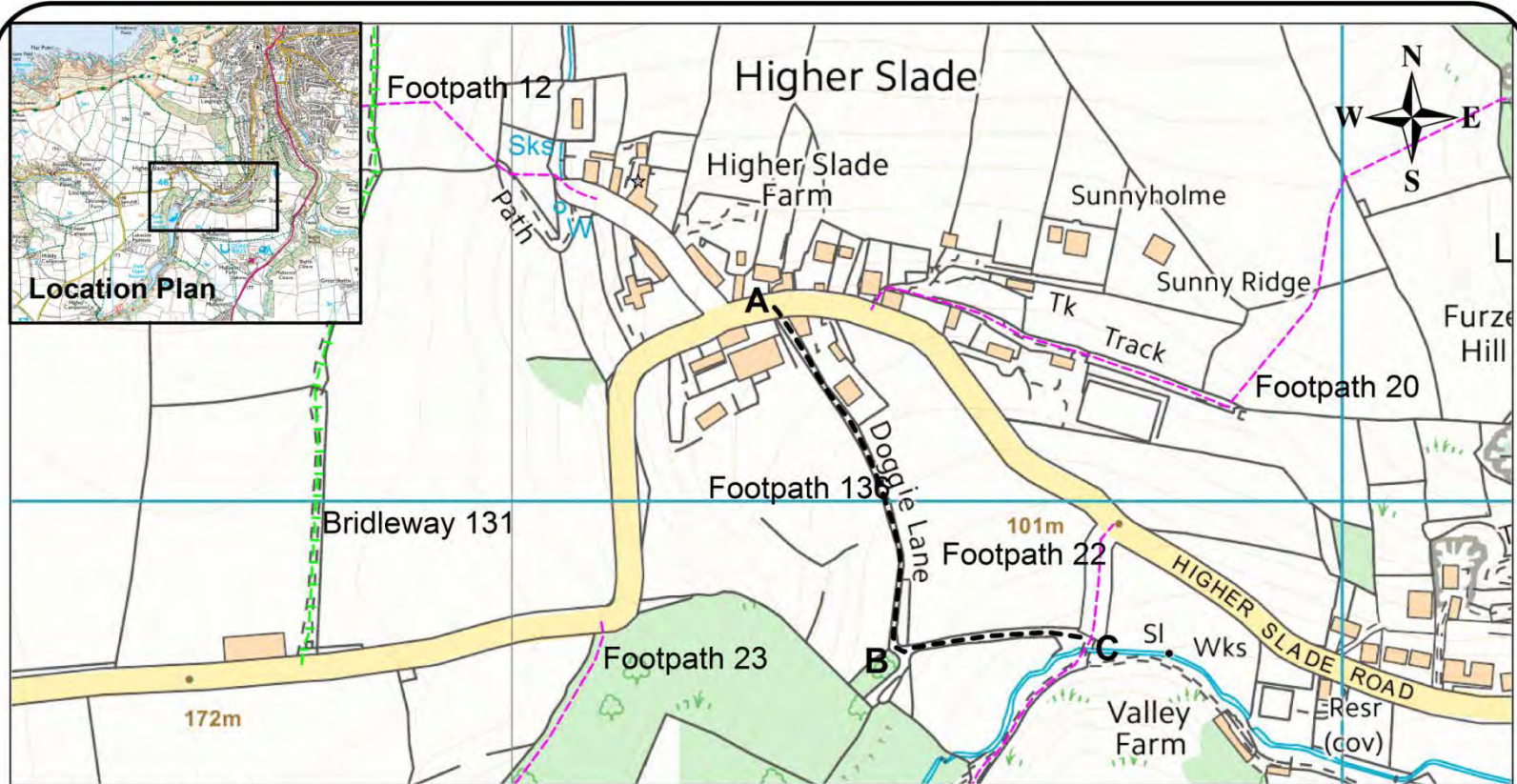
Footpath No. 135 S - T (approx 74 metres) -----

Existing footpath -----

Existing bridleway -----

David Whitton
 Head of Highways,
 Infrastructure Development
 & Waste





map ref: SS 5045 & 5046

Based on Ordnance Survey mapping with the permission of the Controller of Her Majesty's Stationery Office © Crown copyright
Unauthorised reproduction infringes Crown copyright and may lead to prosecution or civil proceedings. Licence No. 100019783

Devon County Council
(Footpath No. 136, Ilfracombe)
Definitive Map Modification Order 2016

drawing no.	HIW/PROW/16/89
date	December 2016
scale	1:3,500
drawn by	CLG

Notation

Footpath No. 136 A - B - C (approx 345m) -----

Existing footpath - - - - - Existing bridleway - - - - -

David Whitton
Head of Highways,
Infrastructure Development
& Waste

Devon
County Council