

CET/23/20

Public Rights of Way Committee
9 March 2023

Public Path Orders

Report of the Director of Climate Change, Environment and Transport

Please note that the following recommendation is subject to consideration and determination by the Committee before taking effect.

1) Recommendation

Recommendation: It is recommended that the report be noted.

2) Summary

Since the last Committee the following Public Path Orders have been made, confirmed, and certified by local planning authorities, under powers through the Town and Country Planning Act 1990. Plans are attached in the appendix to this report.

Diversion Orders

- (i) South Hams District Council Public Footpath No. 18 Brixton Varying Order 2022
- (ii) East Devon District Council Public Footpath No. 80 Axminster Diversion Order 2016
- (iii) Exeter City Council Public Footpath 50 Exeter Diversion Order 2022

Meg Booth

Director of Climate Change, Environment and Transport

Electoral Divisions: Bickleigh & Wembury; Axminster; Pinhoe & Mincinglake

Local Government Act 1972: List of background papers

Background Paper Nil

Date

File Reference

Contact for enquiries:

Name: Richard Walton

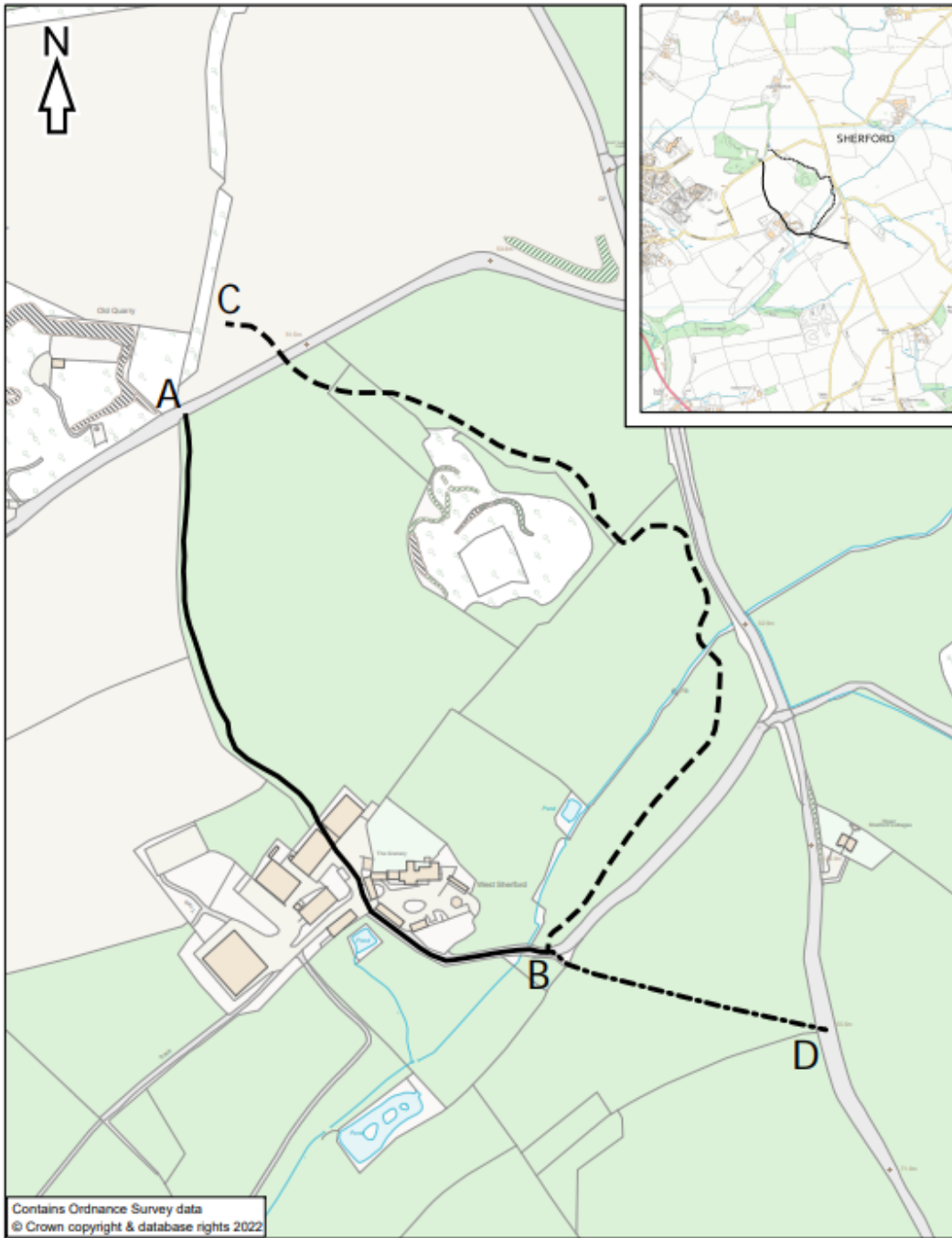
Telephone: 01392 383000

Address: M8, Great Moor House, Bittern Road, Exeter

rw170223pra

sc/cr/Public Path Orders LPAs

02 010323



Contains Ordnance Survey data
© Crown copyright & database rights 2022

South Hams District Council
Proposed Public Path Diversion Order
Footpath No. 18 Brixton

Drawing No: 107
Scale: 1:2500
Date: 06/08/2022
Drawn by: RS

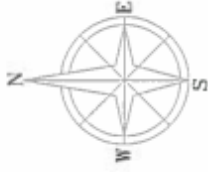


South Hams
District Council

Andy Bates
Chief Executive

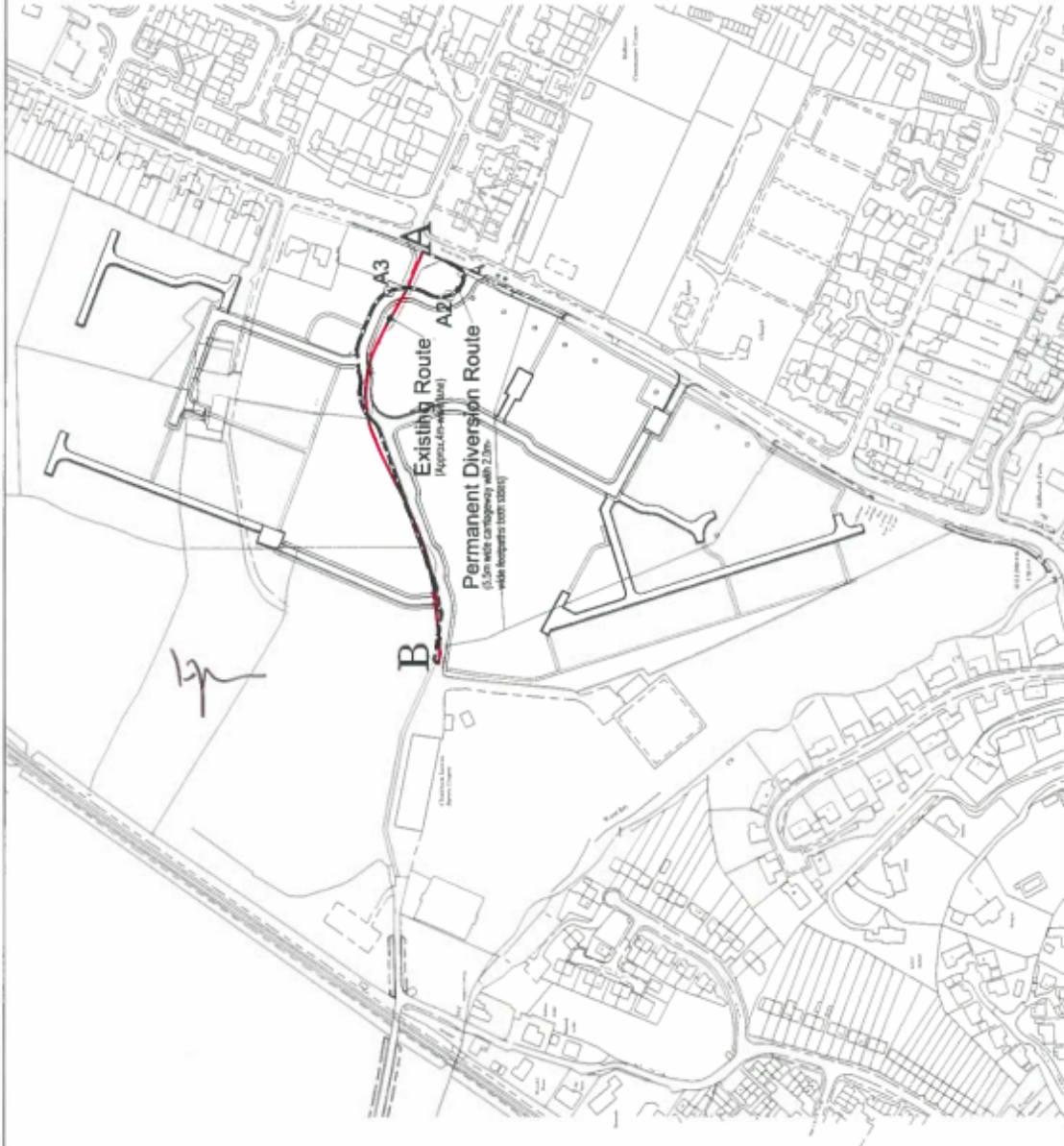
| Notation | Existing | To be extinguished | To be created |
|----------|---------------|--------------------|---------------|
| B - D | | | |
| | (216 metres) | (561 metres) | (772 metres) |

Map Reference: SX 545 533



KEY :

- Existing Route
- - - Permanent Diversion Route
- 2.0m Footpath
- 5.0m Adopted Carriageway (with street lighting)
- 2.0m Footpath
- Adopted Highway
- ⤴ Indicative Section Through Diversion Route



Revision B : Intermediary points A1, A2, and A3 added along the route to identify changes in direction, in line with the description of the diversion route.

Revision B : 28.06.16.

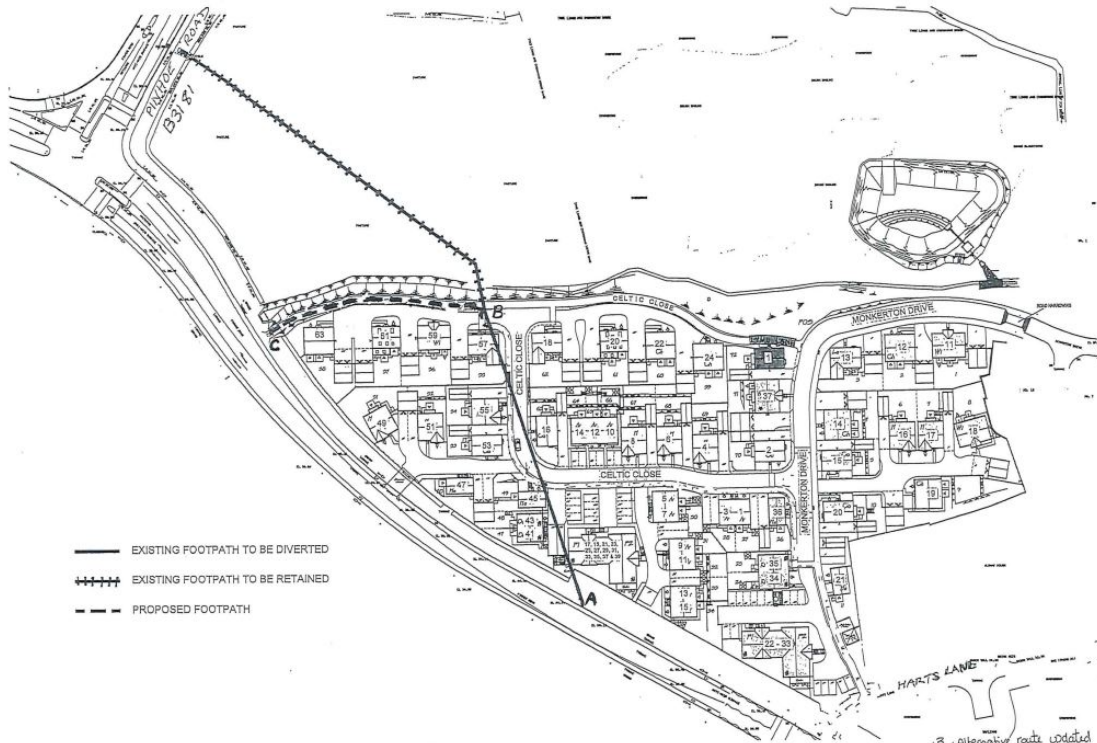
Revision A : End points of Diversion Route & Existing Route at "Point B" amended to coincide with each other. Indicative section through diversion route added.

Revision A : 25.04.16.

BOWIS HOMES

Bowis Homes Limited
 1st Floor
 Cloakham Lane
 Ammanley, York
 YO13 1JG
 Tel: 01904 664887
 Fax: 01904 662808
 E: 1799@bowishomes.co.uk

| | | | |
|---------------|-------------|----------------------------------|-----|
| PROJECT | | Cloakham Lawns Ammanley | |
| DRAWING TITLE | | Footpath Diversion Location Plan | |
| DRAWN BY | DATE | SCALE | NO. |
| Mar | 2016 | 1:2500 | |
| PROJECT NO. | DRAWING NO. | REV. | |
| | 0101-1-101 | B | |



NOTES:
Do not scale from this drawing as liable to distort.

| | | | | | |
|---|---|-----------------------------|--|---------------|----------------------|
| DAVID WILSON HOMES WHERE QUALITY LIVES | BARRATT EXETER Vanguard House Vesford Way Mottford Business Park Exeter, EX2 5HL Tel: 01392 828750 Fax: 01392 822400 | | B Alternative route updated A Retained footpath and alternative route retained. | | 02.10.18 25.04.18 |
| | Project: NORTHERN PARCEL, HARTS MEADOW MONKERTON | | Title: FOOTPATH DIVERSION | | |
| Date: 18/04/18 By: [] Scale: 1:1000 @ A3 DSC: - | | Dep. No. 1647 / FD01 | | Rev. B | |